



Summer Routes

from

Fleckney, Kibworth and

Saddington

02/01/2019

Summer Routes

Kibworth Routes

Summer Training Routes Suitable for Group 1 and Beginner Runners

PDF Download	Name of Route	Distance
STR 2	Fleckney Rd / Warwick Rd / A6	3.78 miles
STR 15	Debdale / Wharf	3.43 miles
STR 23	Canal / Debdale	3.93 miles
STR 25	Cricket Club / Mill Lane	2.78 miles
STR 31	School St / Warwick Rd / Mill Lane	3.1 miles
STR 83	Smeeton / Canal / Gumley Road	3.8 miles

Summer Training Routes Suitable for Group 2 Runners

PDF Download	Name of Route	Distance
STR 3	Debdale / Gumley Rd	4.57 miles
STR 4	Saddington / Fleckney Rd	4.54 miles
STR 1	Debdale / Canal	3.97 miles
STR 24	Debdale / Foxton Locks / Gumley Wood	5.6 miles
STR 26	Cricket Club / Saddington Tunnel	3.67 miles
STR 32	School St / Warwick Rd / Saddington Tunnel	3.8 miles
STR 34	Cricket Club / Saddington / Smeeton	4.5 miles
STR 51	Schl St / Warwick Rd / Saddington Tunn / Canal / Gumley Rd / Smeeton	5.2 miles
STR 53	Warwick Road / Wistow Road / Canal / Saddington Road	5.1 miles
STR 84	Smeeton / Canal / Debdale Lane	4.9 miles
STR 105	John's New Route / Mill Lane / Canal / Smeeton (XC)	4.8 miles

Summer Training Routes Suitable for Group 3 Runners

PDF Download	Name of Route	Distance
STR 5	Tur Langton / Church Langton	7.65 miles
STR 16	Foxton / Gumley	6.84 miles
STR 6	Carlton / Mere / Tur / Church / West	8.31 miles
STR 7	Fleckney Road / Carlton / Mere / Tur	8.66 miles
STR 8	Stonton	9.84 miles
STR 27	Cricket Club / Warwick Rd / Saddington Tunnel	6.33 miles
STR 33	School St / Warwick Rd / Saddington Village	5.7 miles
STR 42	Cricket Pitch / Saddington Tunnel / Saddington Gorse	6.5 miles
STR 46	Tur Langton / Shangton	6.8 miles
STR 52	School St / Warwick Rd / Saddington Village / Reservoir / Smeeton	6.3 miles

STR 54	Warwick Rd/ Wistow Rd / Canal / Debdale	7.4 miles
STR 57	School St / Warwick Rd /Saddington Village / Gumley / Smeeton	7.2 miles
STR 72	Kibworth / Smeeton / Gorse / Foxton	7.5 miles
STR 91	Wistow Rd / Canal / Kennels / Smeeton	6.7 miles
STR 94	Smeeton / Mill Lane / Saddington / Laughton / Gumley / Kennels	7.8 miles
STR 101	Kibworth / Great Glen / Burton Overy / Kibworth	8.2 miles
STR 102	Kibworth / Carlton Curlieu / Burton Overy / Kibworth	7.2 miles

FLECKNEY ROUTES

Summer Training Routes Suitable for Group 1 and Beginner Runners

PDF Download	Name of Route	Distance
STR 71	Golden Shield Loop	2.6 miles
STR 9	Main St / Arnesby Turn	3.29 miles
STR 14	Spring Farm	3.89 miles
STR 17	Wistow / Coleman Road	3.18 miles
STR 20	Mill Lane / Millenium	3.04 miles
STR 28	Coleman Road / Kilby Grange	3.3 miles
STR 47	Leicester Road / Saddington / Mere	3.2 miles

Summer Training Routes Suitable for Group 2 Runners

PDF Download	Name of Route	Distance
STR 18	Wistow / Kilby Rd	3.92 miles
STR 21	Canal Tunnel / Mill Lane	4.69 miles
STR 29	Coleman Road / Kilby / Wistow	5 miles
STR 38	Saddington / Shearsby Road / Muzzies	5 miles
STR 44	Coleman Road / Kilby / Wistow	4.8 miles
STR 48	Saddington / Reservoir / Millenium Wood	5.4 miles
STR 50	Arnesby / Kilby Road	6 miles
STR 74	Saddington Tunnel / Canal / Crane's Lock	5 miles
STR 89	Millennium Wood / Mill Lane / Canal / Sadd Tunnel (XC)	4.8 Miles

Summer Training Routes Suitable for Group 3 Runners

PDF Download	Name of Route	Distance
STR 22	Canal / Smeeton Gorse	7.2 miles
STR 30	Arnesby / Bruntingthorpe / Shearsby	10.4 miles
STR 41	Main St / Canal / Wistow Grange	6.8 miles
STR 43	Saddington / Smeeton / Mill Lane / Millenium	6 miles
STR 45	Coleman Road / Kilby / Canal / Wistow	7.4 miles
STR 49	Saddington / Mowsley (XC)	7.8 miles
STR 55	Fleckney / Saddington / Kibworth / Smeeton / Saddington	7.5 miles
STR 75	Mill Lane / Saddington / Arnesby Turn	7.6 miles
STR 80	Canal / Kibworth Road / Wistow / Kilby	7.2 miles
STR 106	Mill Lane / Debdale Lane / Canal	7.1 miles
STR 107	Wistow / Canal / Allotments	6 miles

WISTOW ROUTES

Summer Training Routes Suitable For Group 1 Beginner Runners

PDF Download	Name of Route	Distance
STR 10	Wistow / Canal	4.64 miles

SMEETON ROUTES

Summer Training Routes Suitable For Group 2 Runners

PDF Download	Name of Route	Distance
STR 108	Smeeton - Debdale - Kennels - Canal - Saddington Road	5.3 miles

GUMLEY ROUTES

Summer Training Routes Suitable For Group 1 Beginner Runners

PDF Download	Name of Route	Distance
STR 11	Laughton	2.68 miles

Summer Training Routes Suitable For Group 2 Runners

PDF Download	Name of Route	Distance
STR 12	Kennels	3.88 miles

Summer Training Routes Suitable For Group 3 Runners

PDF Download	Name of Route	Distance
STR 13	Laughton / Theddingworth Road	6.13 miles

SADDINGTON ROUTES

Summer Training Routes Suitable for Group 1 and Beginner Runners

PDF Download	Name of Route	Distance
STR 60	Reservoir / Gumley Hill	3.8 miles
STR 67	Saddington / Fleckney / Main St / Shearsby Rd	4.3 miles
STR 73	Gorse / Gumley / Canal	4.3 miles
STR 77	Smeeton / Mill Lane / Kibworth Rd	3.9 miles
STR 81	Canal / Saddington Tunnel / Millenium Wood / Fleckney	3.3 miles

Summer Training Routes Suitable for Group 2 Runners

PDF Download	Name of Route	Distance
STR 61	Reservoir / Gumley Hill / Cricket Pitch	5.0 miles
STR 68	Saddington Canal Tunnel / Fleckney / Main St / Shearsby Rd	4.9 miles
STR 78	Smeeton / Kibworth / Kibworth Rd	4.6 miles
STR 82	Canal / Kennels / Gorse	4..8 miles
STR 85	Kibworth 6 Loop	4.9 miles
STR 92	Gorse / Gumley / Canal / Gorse (XC)	4.9 miles

Summer Training Routes Suitable for Group 3 Runners

PDF Download	Name of Route	Distance
STR 66	Saddington / Mowsley / Laughton/ Gumley	7.0 miles
STR 62	Reservoir / Gumley Hill / Cricket Pitch / Smeeton	7.5 miles
STR 69	Gorse / Gumley / Laughton and back (XC)	7.4 miles
STR 70	Gorse / Gumley / Laughton / Gumley Wood	8.0 miles
STR 79	Mowsley / Laughton / Smeeton Gorse	6.1 miles
STR 90	Mowsley / Gumley / Smeeton	7.3 miles
STR 93	Ian's XC Gorse Hill Circuit (XC)	3.2 miles
STR 94	Laughton / Gumley / Kennels /Smeeton / Mill Lane / Saddington	7.8 miles
STR 103	Foxton Locks / Canal / Saddington Hill	7.7 miles
STR 104	Gumley Hill / Foxton Locks / Leicestershire Round	6.2 miles

Fleckney & Kibworth RUNNING CLUB

Start from Kibworth Grammar School Car Park

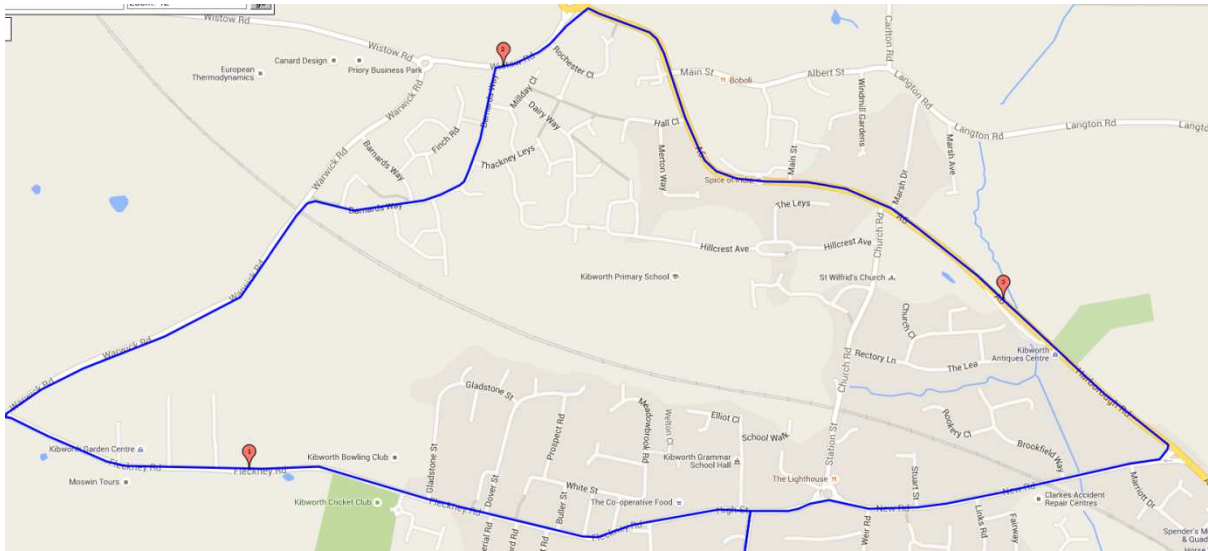
STR 2 – Fleckney Road - Warwick Road - A6

Group 1 – 3.78 miles

<http://www.gmap-pedometer.com/?r=3538668>

DIRECTIONS

From the Grammar School Car Park turn right and then right again onto High Street through Kibworth
Take sharp right turn when reaching Kibworth Road into Warwick Road
Follow Warwick Road until you reach A6
At A6 island turn right
Follow A6 until you see the rail bridge
Turn right into New Road, back into Kibworth and back to the car park



Fleckney & Kibworth **RUNNING CLUB**

Start from Kibworth Grammar School Car Park

DIRECTIONS

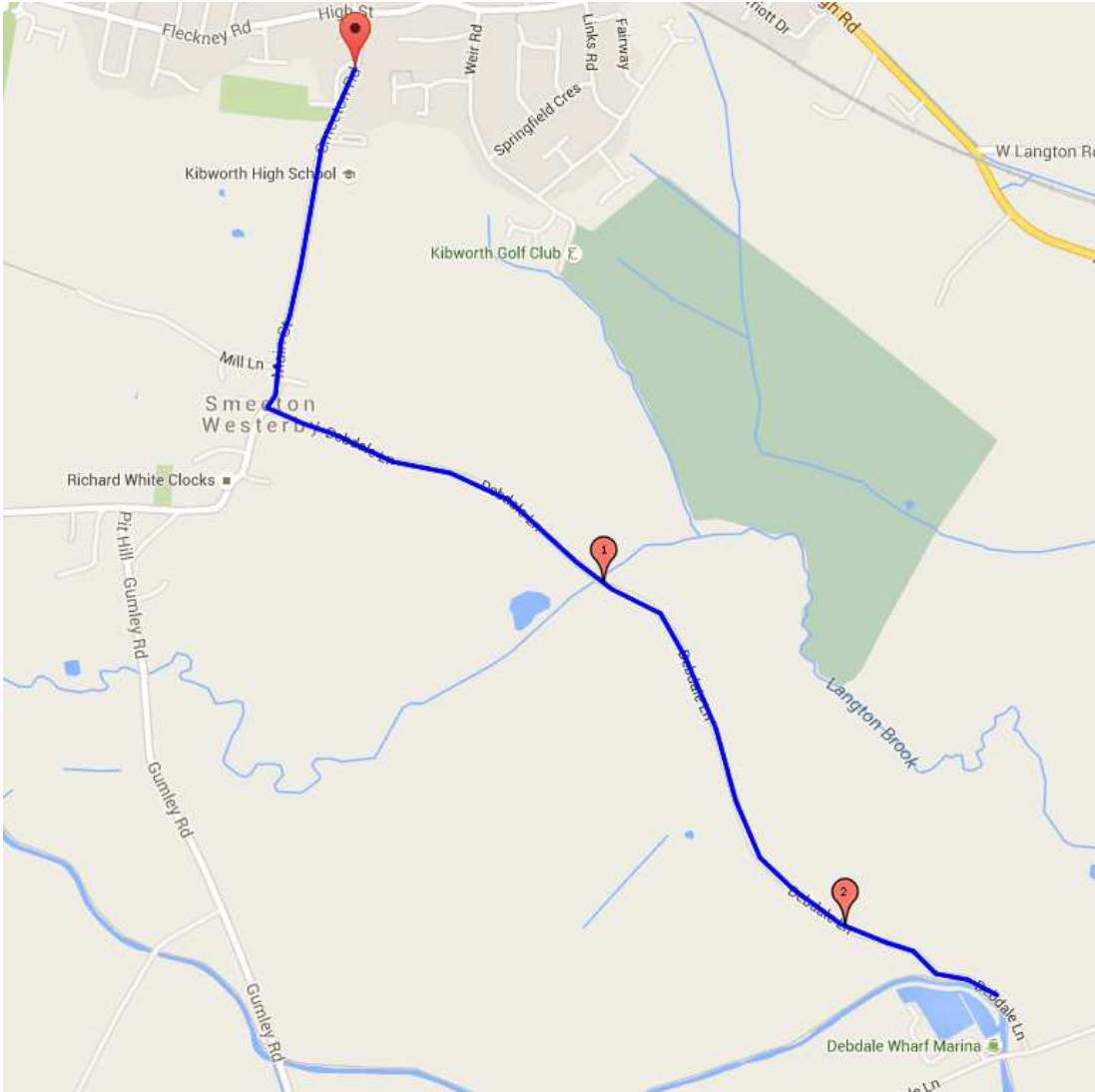
STR 15 - Debdale – Wharf

From the Grammar School Car Park turn right and then left onto the High Street and then right to Smeeton Westerby. Follow the Smeeton Road into Smeeton Westerby and in Smeeton turn left onto Debdale Lane.

Group 1 – 3.43 miles

Group 1 should look to reach Debdale Wharf before retrace their steps.

<http://www.gmap-pedometer.com/?r=3691787>



Fleckney & Kibworth
RUNNING CLUB

Start from Kibworth Grammar School Car Park

DIRECTIONS

STR 23 - Canal – Debdale

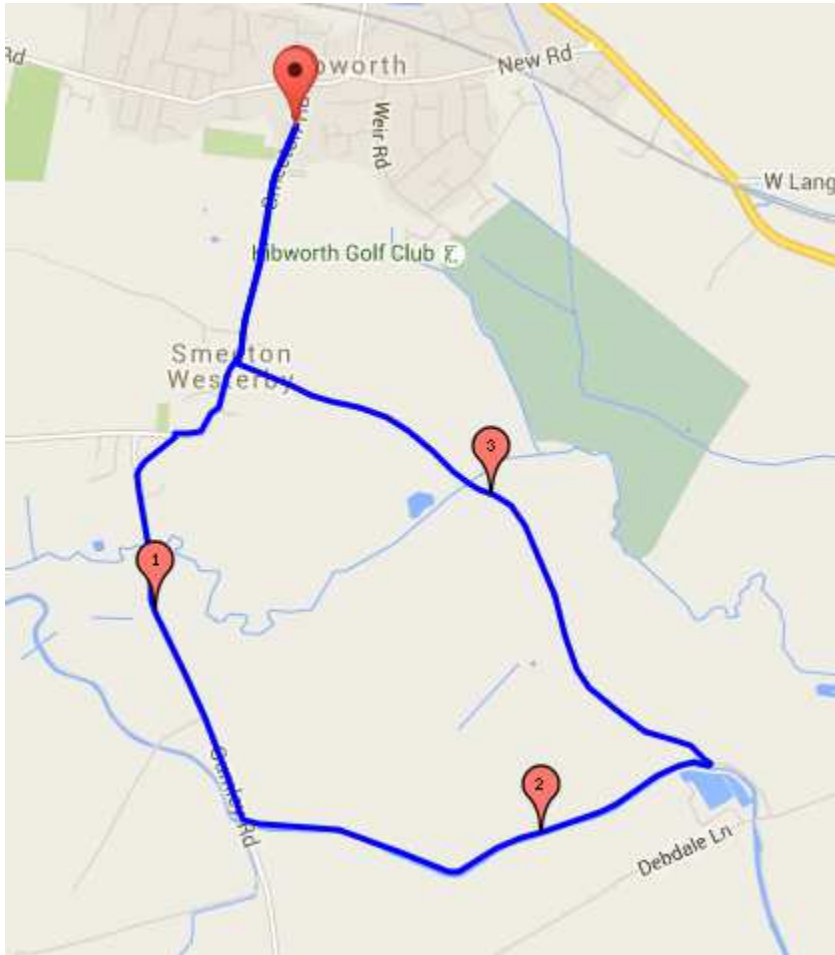
Group 1 – 3.93 miles

<http://www.gmap-pedometer.com/?r=3729682>

From the Grammar School Car Park turn right and then left onto the High Street and then right to Smeeton Westerby. Follow the Smeeton Road into Smeeton Westerby.

At Pit Hill bear left in the direction of Gumley. After three quarters of a mile join the canal towpath by exiting the road to the right and turn left under the bridge heading to Debdale Wharf.

Upon reaching Debdale Wharf take the stile to join Debdale Lane and return to Smeeton Westerby and then retrace your steps to the car park at Kibworth.





Start from Kibworth Grammar School Car Park

STR 25 - Cricket Club - Mill Lane

Group 1 – 2.78 miles

<http://www.gmap-pedometer.com/?r=3751252>

DIRECTIONS

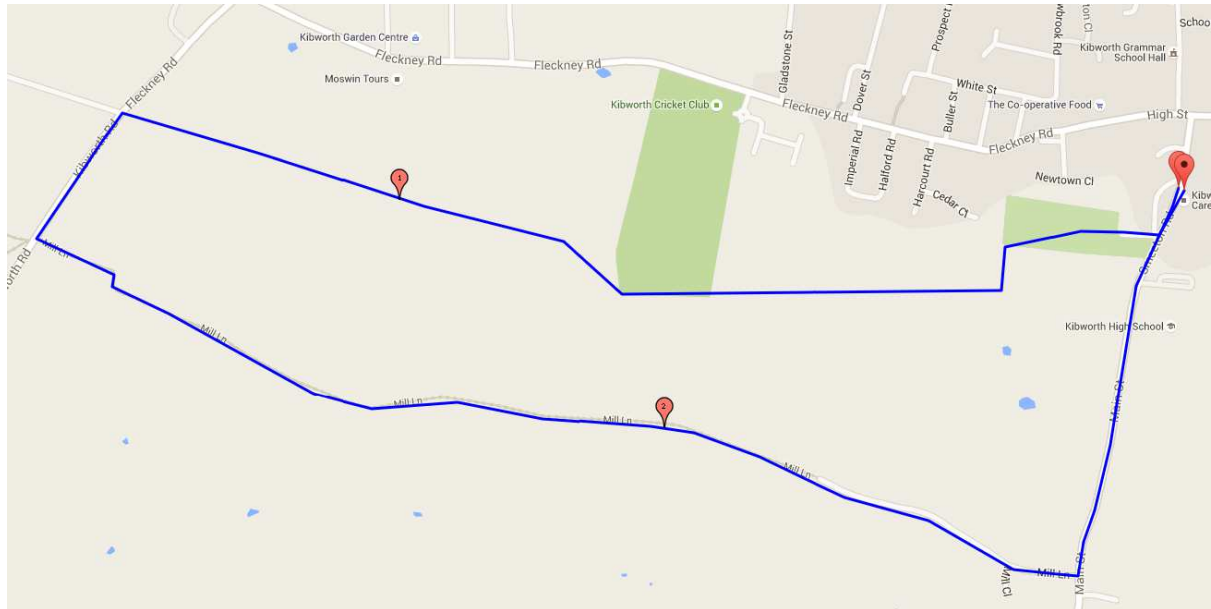
From the Grammar School Car Park turn right and then left onto the High Street. Turn right on the Smeeton Road and then take a right and head up the entrance to the left of the recreation/ground tennis courts.

Cross over various stiles and head in a steady straight line which eventually runs behind Kibworth Cricket Club.

Eventually emerge with care on the Kibworth to Fleckney road and follow this for approx 200 metres.

Now turn left and join the Mill Lane bridle road, follow this for its entire length emerging next to The Kings Head in Smeeton.

Turn left and now return to the car park.



Fleckney & Kibworth RUNNING CLUB

Start from Kibworth Grammar School Car Park

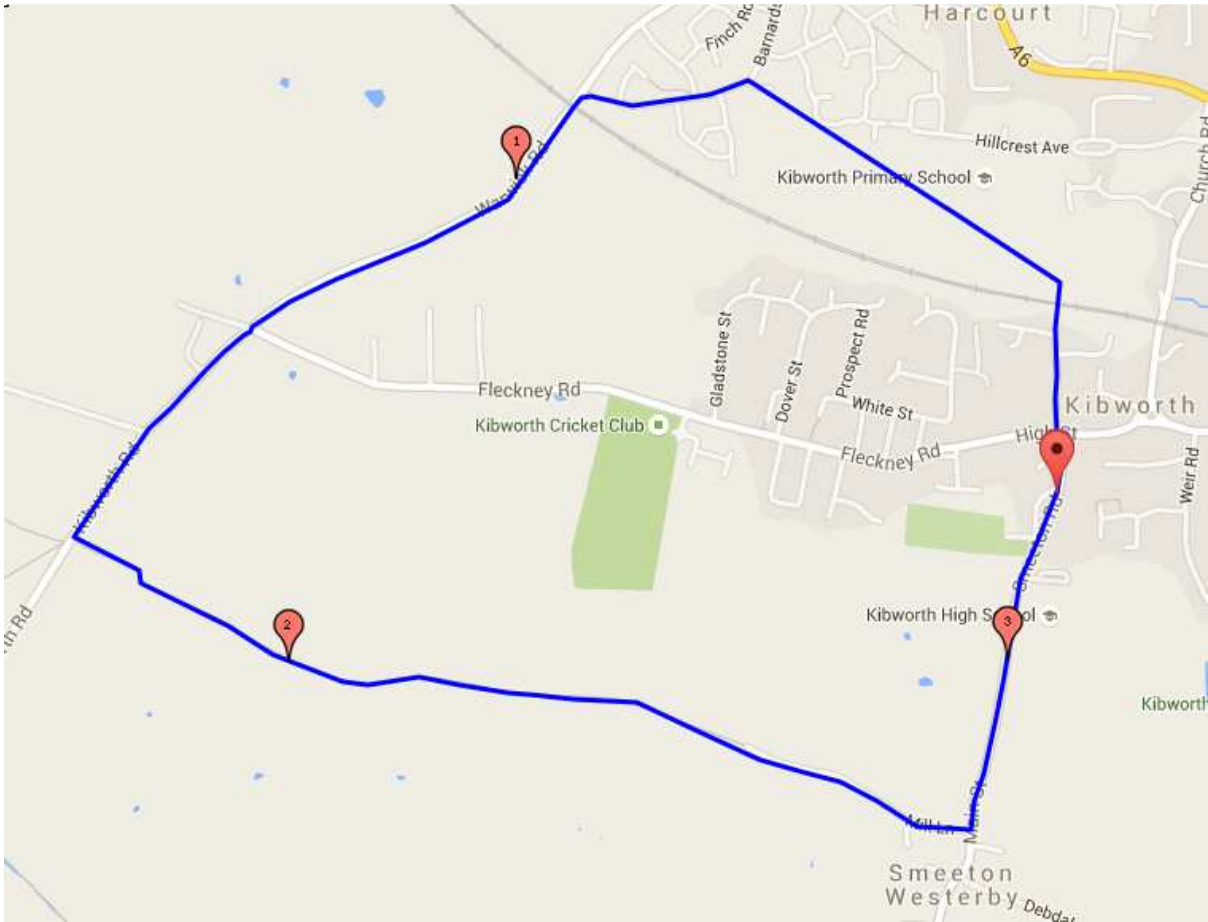
STR 31 - School St - Warwick Road - Mill Lane

Group 1 – 3.1 miles

<http://www.gmap-pedometer.com/?r=3769979>

DIRECTIONS

From the Grammar School car park turn left head up School Street. Go over the railway bridge and now cross Warwick Road recreation ground for its entire length until you emerge on Warwick Road. Turn left and cross the railway bridge using the newly opened pedestrian path, continue for half a mile and then with great care emerge at the T Junction heading in the Fleckney direction. After approx 100 metres join the footpath to the left and follow the well marked path through various fields including Kibworth & Smeeton FC's ground, behind Kibworth Cricket Club and eventually emerge next to Smeeton Road recreation ground. For a slightly longer route ignore the first footpath off the Fleckney Road and continue for a short distance to join Mill Lane and follow this through to Smeeton Westerby before turning left and returning to Kibworth.



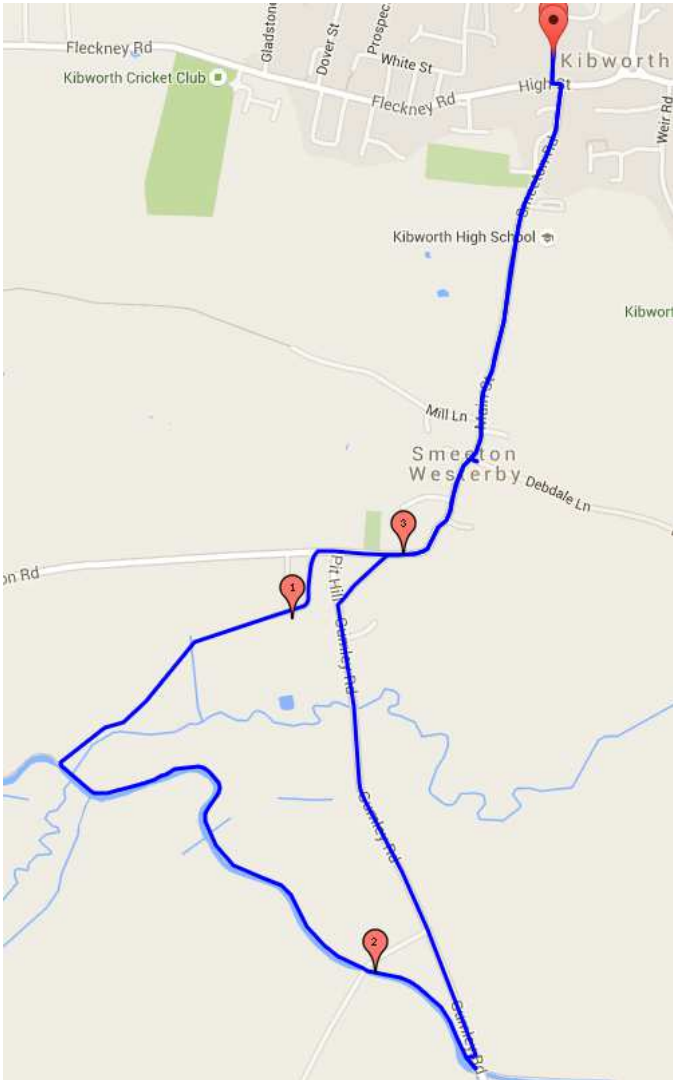
Fleckney & Kibworth
RUNNING CLUB

Start from Kibworth Grammar School Car Park

STR 83 - Smeeton - Canal - Gumley Road

Group 1 – 3.8 miles

<http://www.gmap-pedometer.com/?r=6307851>



Fleckney & Kibworth
RUNNING CLUB

Start from Kibworth Grammar School Car Park

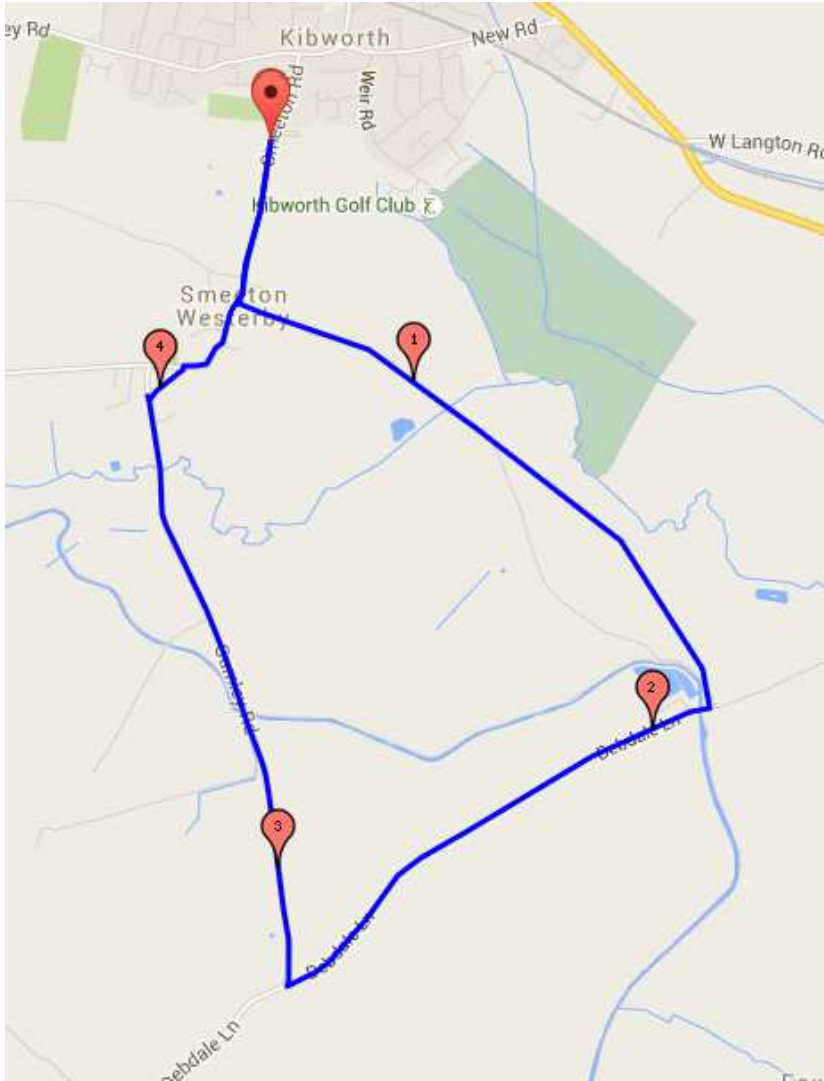
STR 3 – Debdale – Gumley Road

Group 2 – 4.57 miles

<http://www.gmap-pedometer.com/?r=3538623>

DIRECTIONS

From the Grammar School Car Park turn right and then left at the High Street. Turn immediate right onto the Smeeton Road into Smeeton Westerby
Turn 2nd left past the pub down Debdale Lane
Follow the lane through 4 gates until you reach Debdale Lane
Turn right over the bridge and continue up the long hill
You will pass the kennels on the right until you come to junction with Gumley Road
Turn left and follow Gumley Road into Smeeton Westerby
Through village and retrace your outward route back to the start.



Fleckney & Kibworth RUNNING CLUB

Start from Kibworth Grammar School Car Park

STR 4 – Saddington – Fleckney Road

Group 2 – 4.54 miles

<http://www.gmap-pedometer.com/?r=3538632>

DIRECTIONS

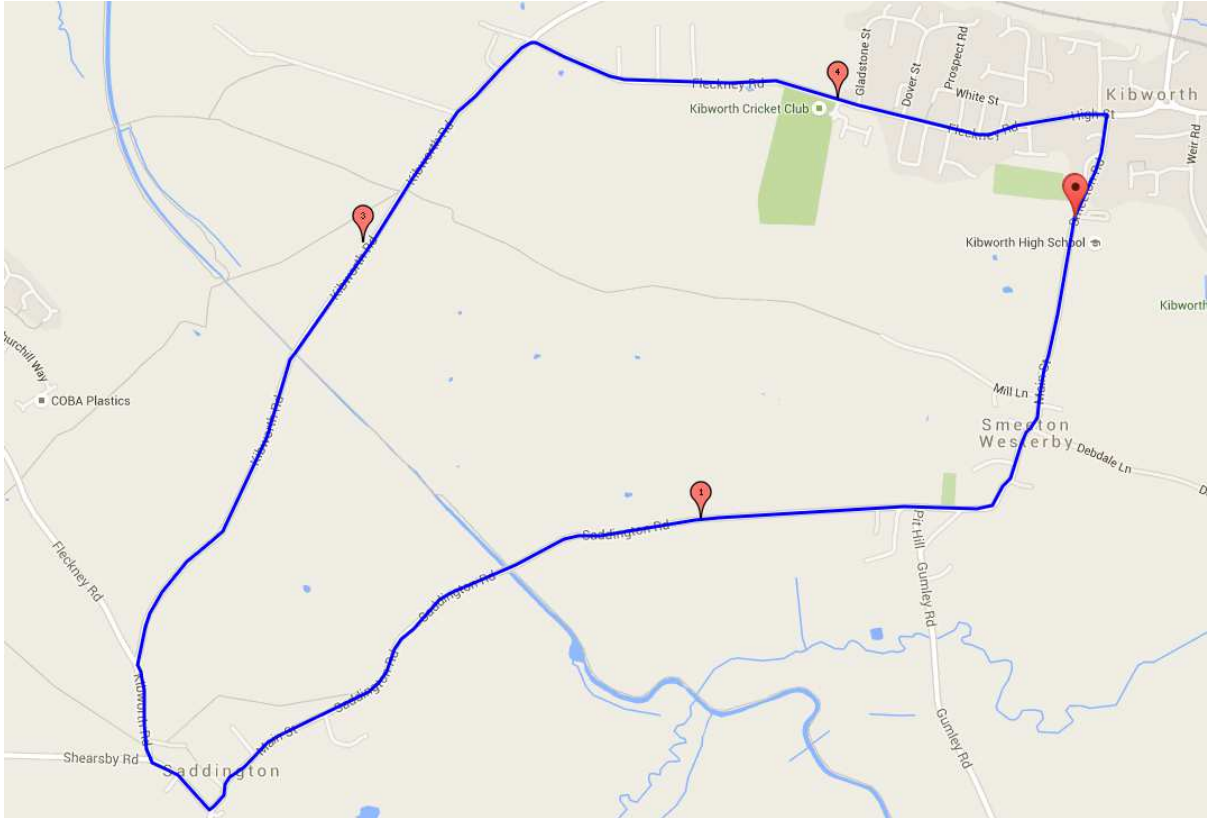
From the Grammar School Car Park turn right and then left at the High Street. Turn immediate right onto the Smeeton Road into Smeeton Westerby and follow Smeeton Road through Smeeton Westerby.

Follow the sign to Saddington.

You will run over canal bridge and up steep hill into Saddington
At the junction in Saddington turn right

Follow road and take right fork down Kibworth Road

Follow signs into Kibworth and take a left turn back to the Grammar School Car Park.



Fleckney & Kibworth **RUNNING CLUB**

Start from Kibworth Grammar School Car Park

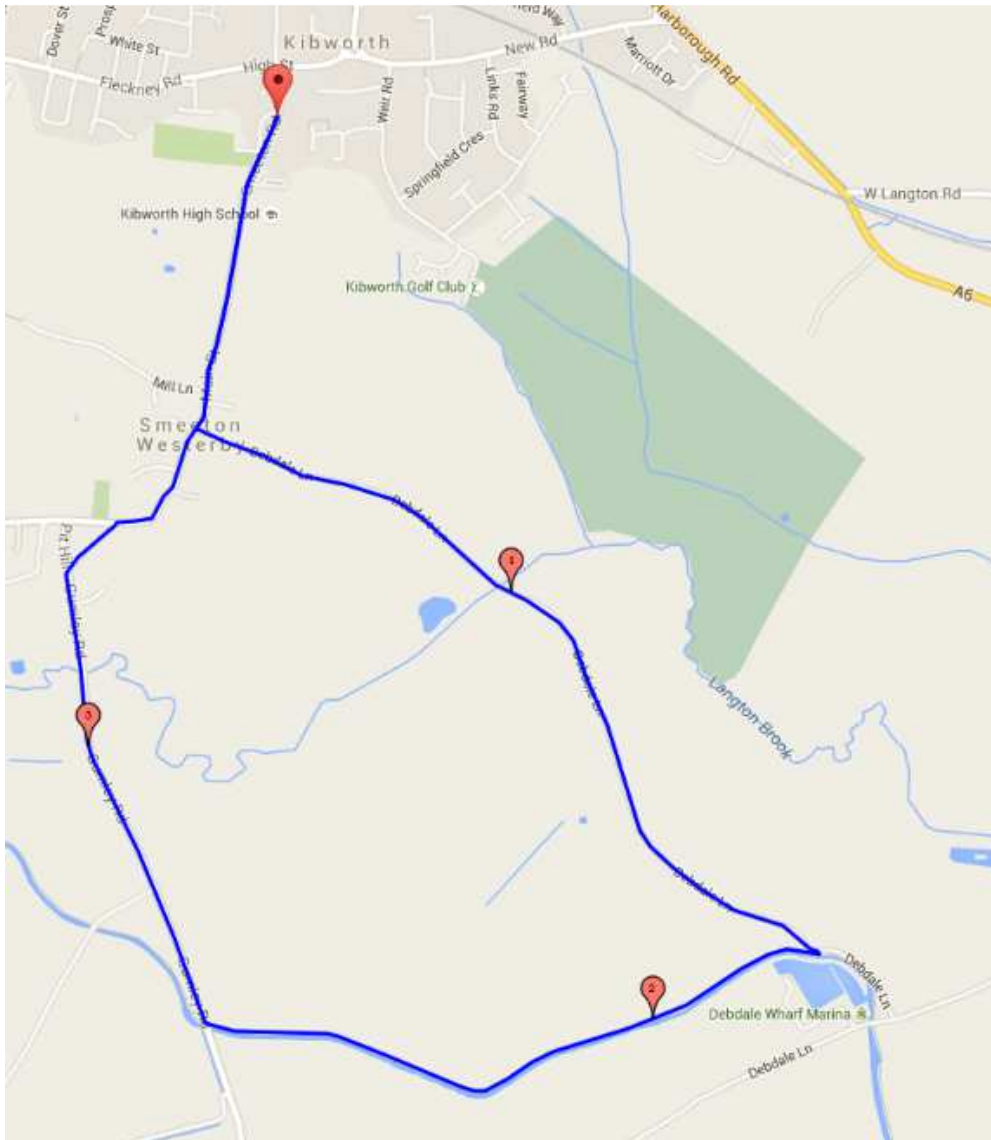
DIRECTIONS

STR 1 – Debdale - Canal

Group 2 – 3.97 miles

<http://www.gmap-pedometer.com/?r=3691903>

From the Grammar School Car Park turn right and then left onto the High Street. Take the immediate right onto the Smeeton Road into Smeeton Westerby
Turn 2nd left past pub down Debdale Lane
Follow the lane through 4 gates
At the 4th gate look right you will see a stile next to the canal
Go over the stile and turn right along the towpath
Follow the towpath until you meet the Gumley Road
Go under the bridge and take the cutting through to the road
Turn left long the Gumley Road
Up the steep hill into Smeeton and fork right at the top
Continue through Smeeton until you get to Kibworth High Street and turn left and right back to the car park.



Fleckney & Kibworth
RUNNING CLUB

Start from Kibworth Grammar School Car Park

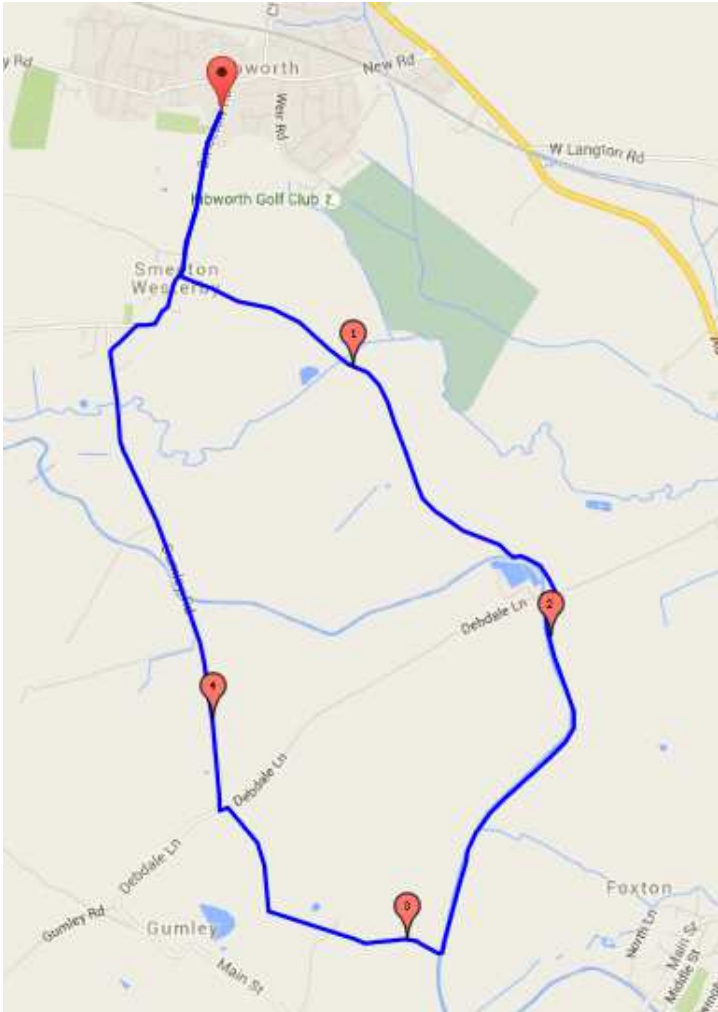
STR 24 - Debdale - Foxton Locks - Gumley Wood

Group 2 – 5.6 miles

<http://www.gmap-pedometer.com/?r=3729700>

DIRECTIONS

From the Grammar School Car Park turn right and then left onto the High Street. Take the immediate right onto the Smeeton Road into Smeeton Westerby. In Smeeton Westerby turn left onto Debdale Lane. Follow this bridle road for its entire length and at Debdale Wharf join the canal towpath heading in the direction of Foxton Locks. About half a mile before reaching the locks exit the canal towpath by taking the footbridge over the canal and then taking the well marked path across the fields aiming towards Gumley. After crossing three fields and a farm access road you will reach the edge of Gumley. At this point there is a choice of footpaths, turn away from the footpath that leads out to the main road and instead skirt right following the markers that take the footpath around the back of Gumley Wood. Emerge near the T junction of the Debdale to Gumley Road with the Gumley to Smeeton Road. At this T junction bear right and follow the road that sweeps downhill back to Smeeton and hence return to the car park.





Start from Kibworth Grammar School Car Park

STR 26 - Cricket Club - Saddington Tunnel

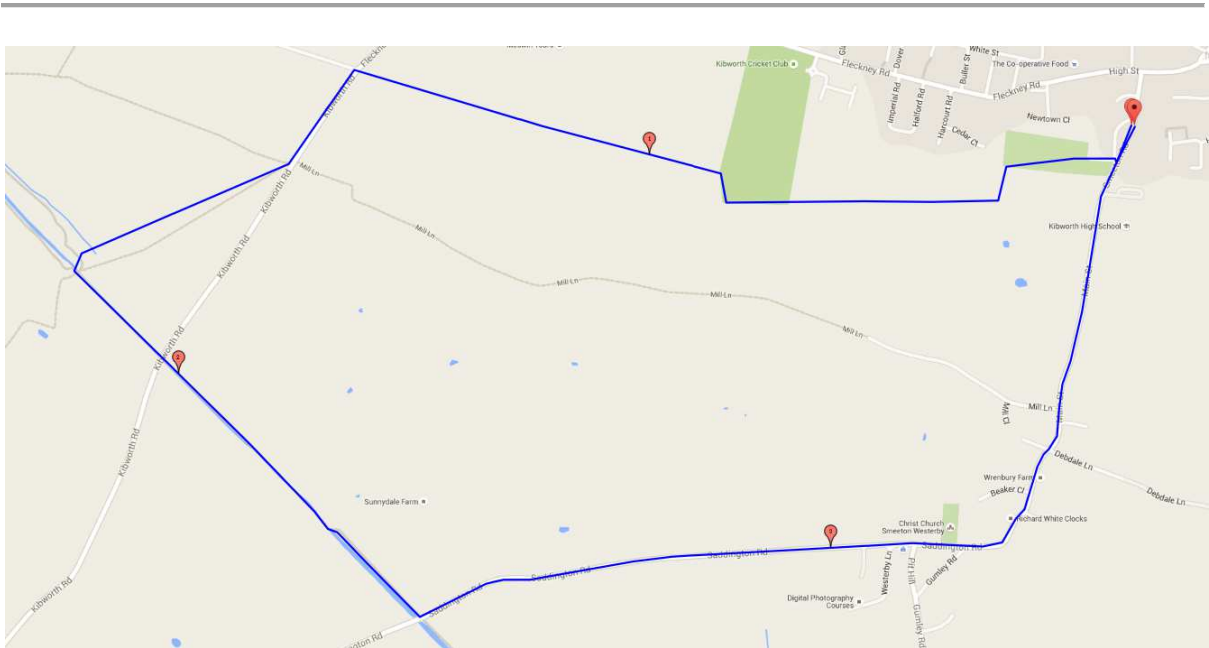
Group 2 – 3.67 miles

<http://www.gmap-pedometer.com/?r=3751258>

DIRECTIONS

From the Grammar School Car Park turn right and then left onto the High Street. Turn right on the Smeeton Road and then take a right and head up the entrance to the left of the recreation/ground tennis courts.

Cross over various stiles and head in a steady straight line which eventually runs behind Kibworth Cricket Club. Eventually emerge with care on the Kibworth to Fleckney road and follow this for approx 200 metres. Ignore the turn for Mill Lane, instead cross the road and take the footpath on the opposite side of the road. Take care to select the footpath in the first field that cuts across diagonally (it has been marked with a yellowish dye!) and this emerges near the end of the Saddington Tunnel. Bear left and join the path over the Saddington Tunnel taking care when re-crossing the road and continuing over the rest of the path over the tunnel. Briefly join the canal towpath and then emerge on the Saddington to Smeeton road turning left and following this route via Smeeton back to the car park at Kibworth.



Fleckney & Kibworth RUNNING CLUB

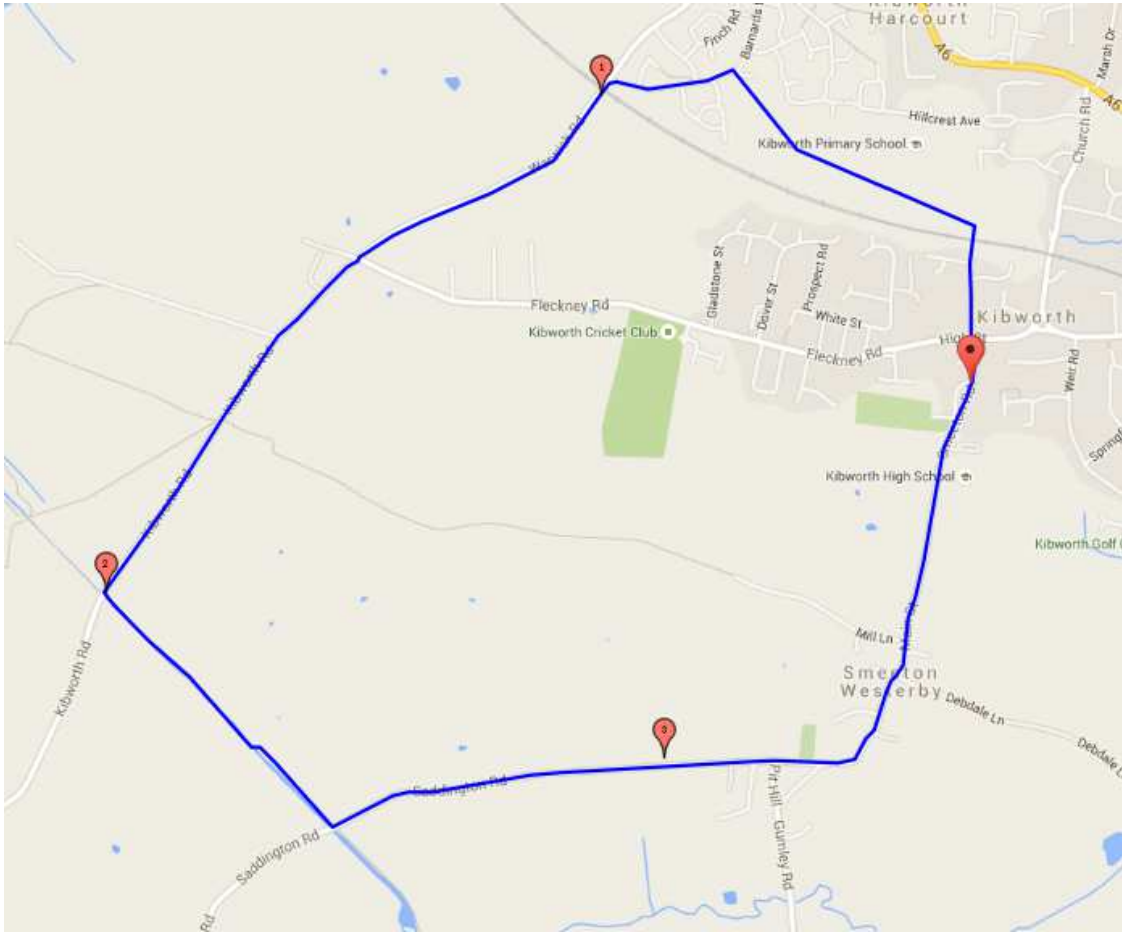
Start from Kibworth Grammar School Car Park

STR 32 – School Street - Warwick Road -
Saddington Tunnel

Group 2 – 3.8 miles

<http://www.gmap-pedometer.com/?r=3771283>

From the Grammar School car park, turn left and head up School Street, over the railway bridge and now cross Warwick Road recreation ground for its entire length until you emerge on Warwick Road. Turn left and cross the railway bridge using the newly opened pedestrian path, continue for half a mile and then with great care emerge with great care at the T Junction heading in Fleckney direction. Follow the road until you reach the footpath that travels over the top of the Saddington Tunnel. Turn left and follow this all the way until the path descends to join the towpath. After a short distance exit the towpath and get onto the road turning left in the direction of Smeeton and having passed through this village return to Kibworth.



Fleckney & Kibworth RUNNING CLUB

Start from Kibworth Grammar School Car Park

STR 34 - Cricket Club - Saddington – Smeeton

Group 2 – 4.5 miles

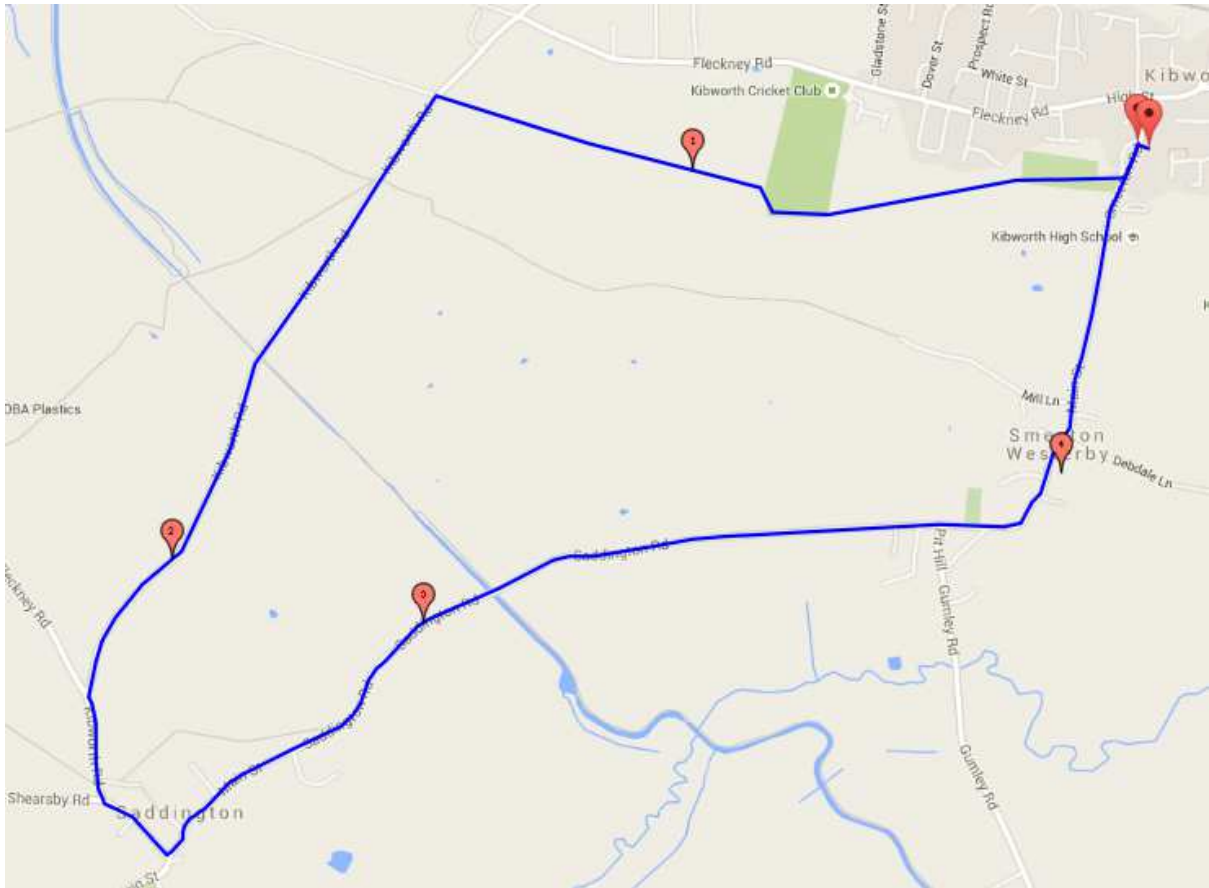
<http://www.gmap-pedometer.com/?r=3894474>

DIRECTIONS

From the Grammar School Car Park turn right and then left onto the High Street. Turn right on the Smeeton Road and then take a right and head up the entrance to the left of the recreation/ground tennis courts.

Cross over various stiles and head in a steady straight line which eventually runs behind Kibworth Cricket Club.

Eventually emerge with care on the Kibworth to Fleckney road and turn left and follow it all the way to Saddington. In the village follow signs for Kibworth. Run down the Saddington Hill and follow road through Smeeton village and then to Kibworth car park.



Fleckney & Kibworth
RUNNING CLUB 

Start from Kibworth Grammar School Car Park

STR 51 - School St - Warwick Rd - Sadd Tunnel - Canal - Gumley Rd – Smeeton

Group 2 – 5.2 miles

<http://www.gmap-pedometer.com/?r=4489758>



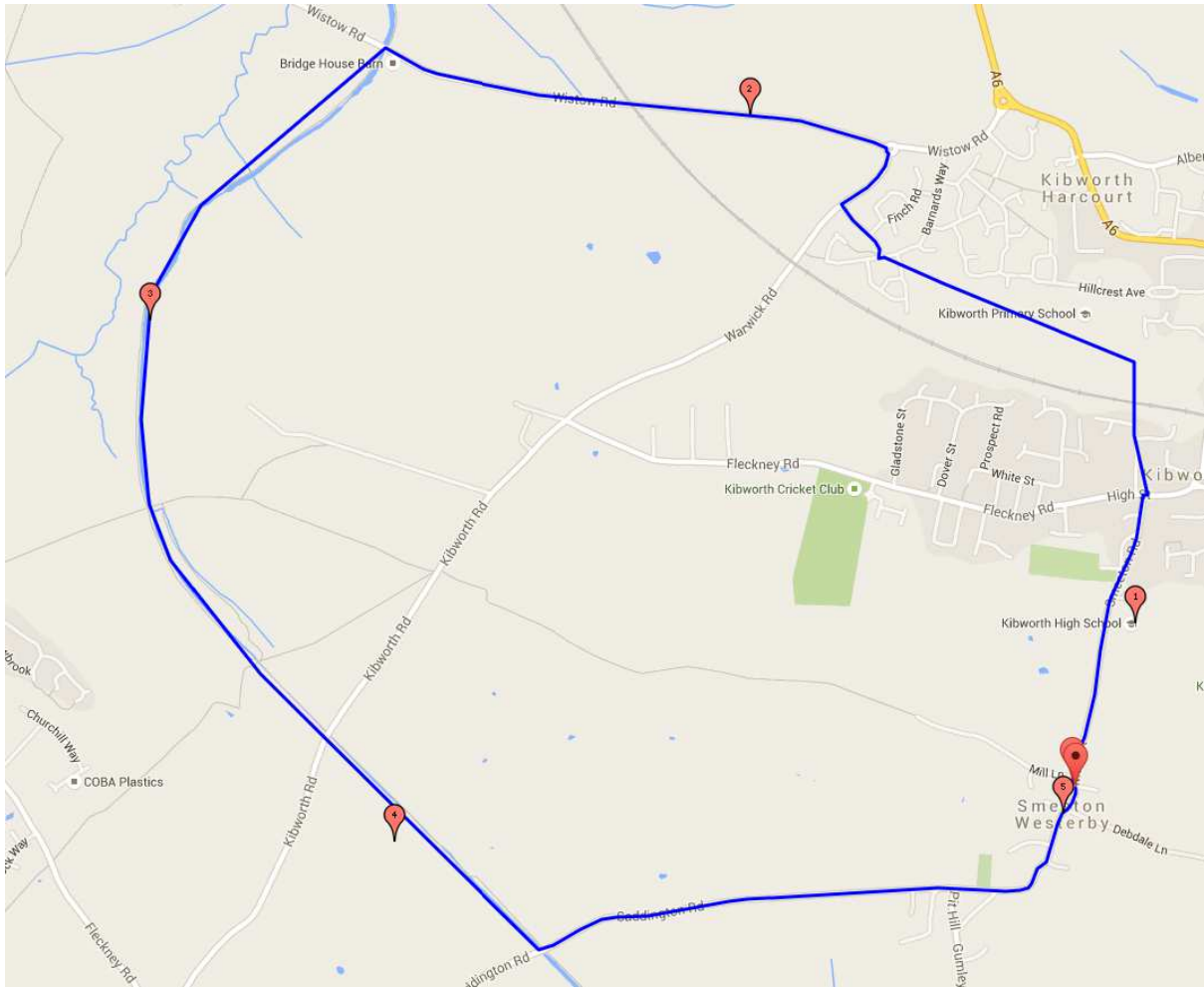
Fleckney & Kibworth RUNNING CLUB

Start from Kibworth Grammar School Car Park

STR 53 - Warwick Rd - Wistow Rd - Canal - Saddington Rd

Group 2 – 5.1 miles

<http://www.gmap-pedometer.com/?r=5465663>



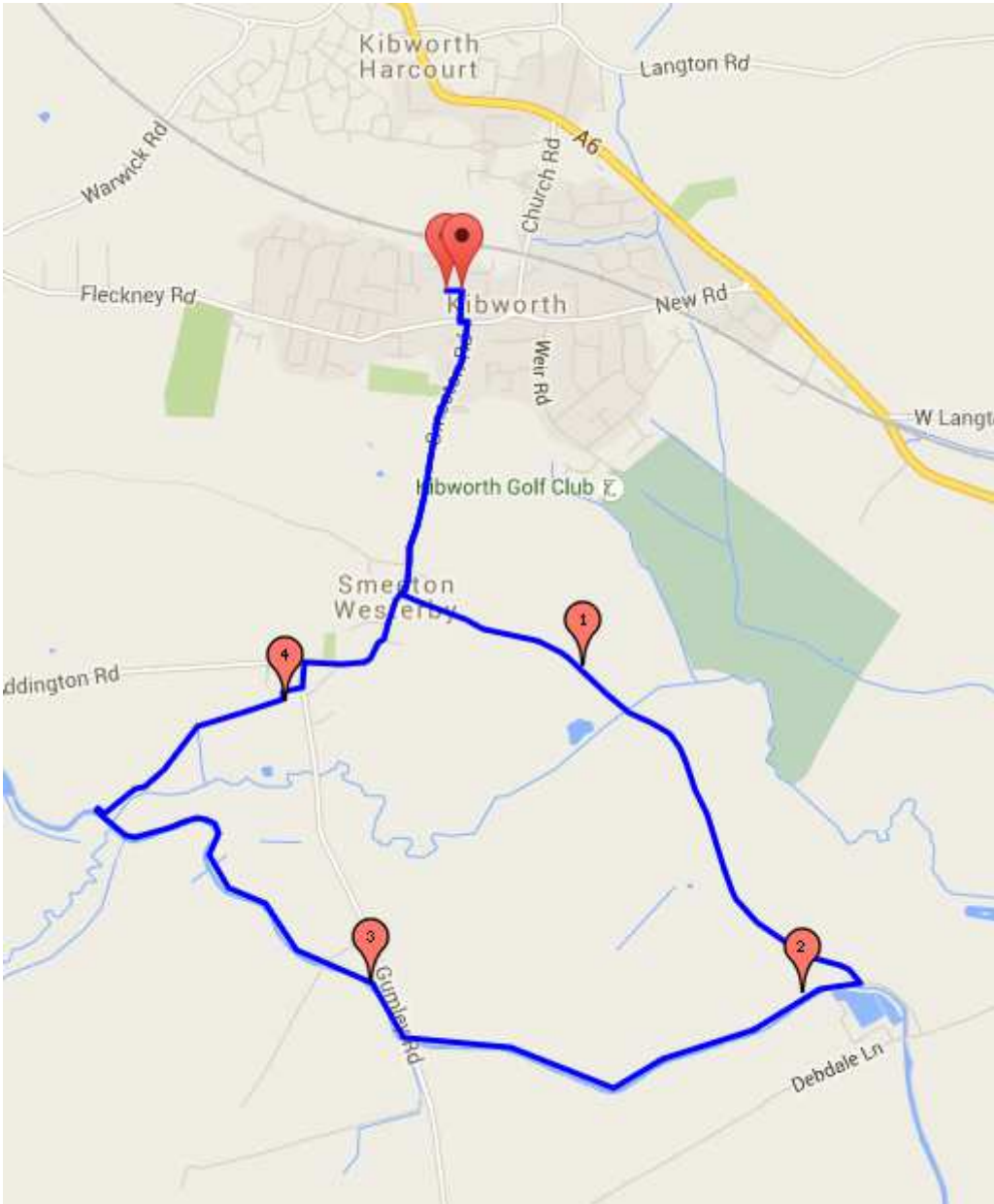
Fleckney & Kibworth
RUNNING CLUB 

Start from Kibworth Grammar School Car Park

STR 84 - Smeeton - Canal - Debdale Lane

Group 2 – 4.9 miles

<http://www.gmap-pedometer.com/?r=5908697>



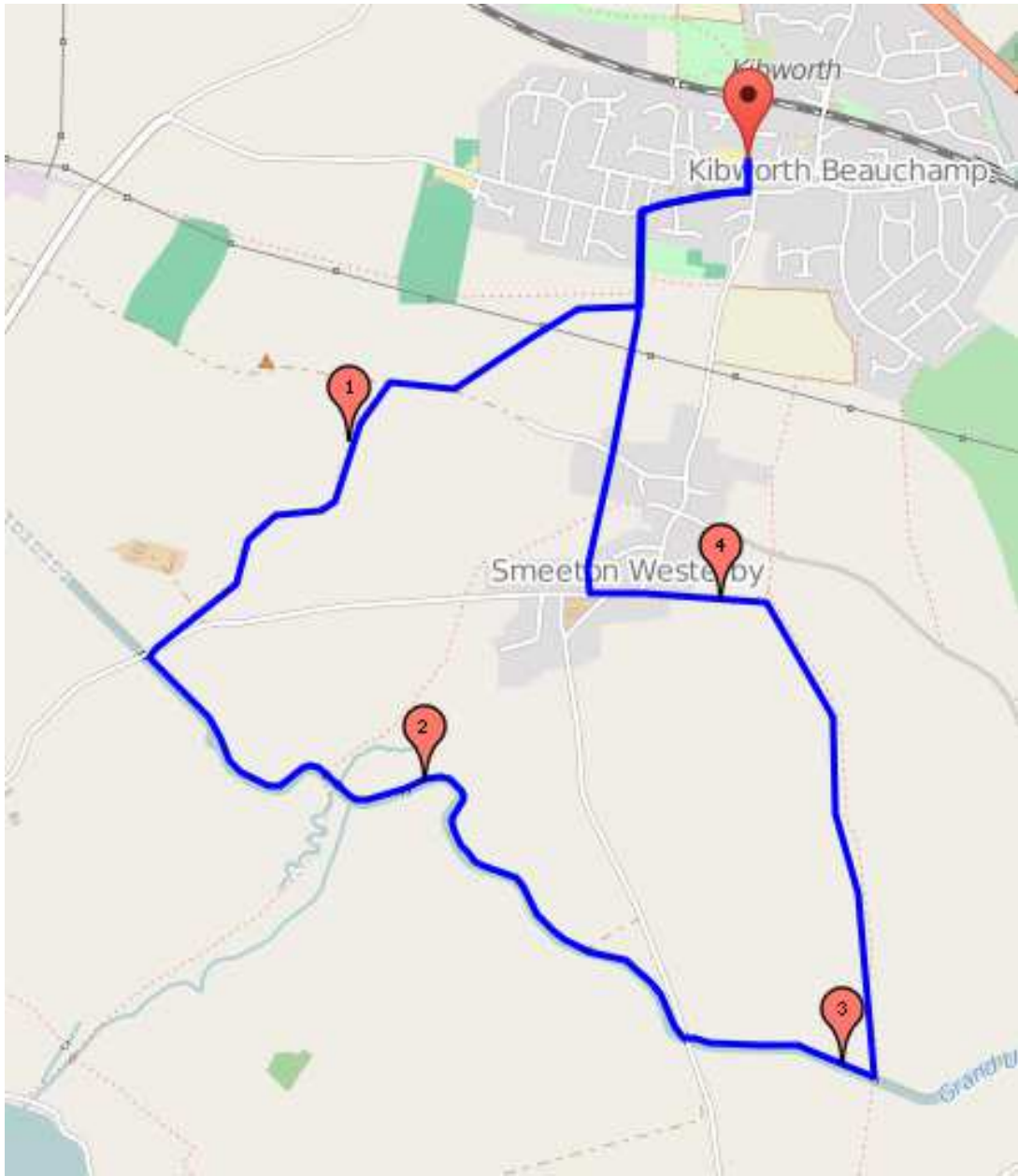
Fleckney & Kibworth
RUNNING CLUB 

Start from Kibworth Grammar School Car Park

STR 105 - John's New Route - Mill Lane - Canal – Smeeton (XC)

Group 2 – 4.8 miles

<http://www.gmap-pedometer.com/?r=6680142>



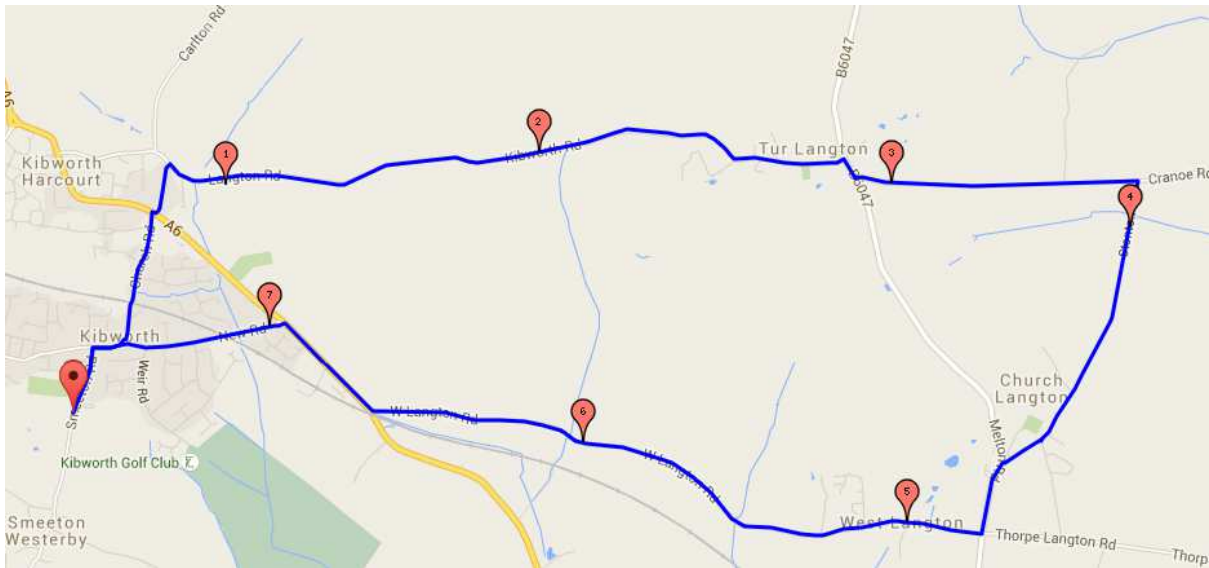


Start from Kibworth Grammar School Car Park

STR 5 - Tur Langton - Church Langton

Group 3 – 7.65 miles

www.gmap-pedometer.com/?r=3538704



Fleckney & Kibworth RUNNING CLUB

Start from Kibworth Grammar School Car Park

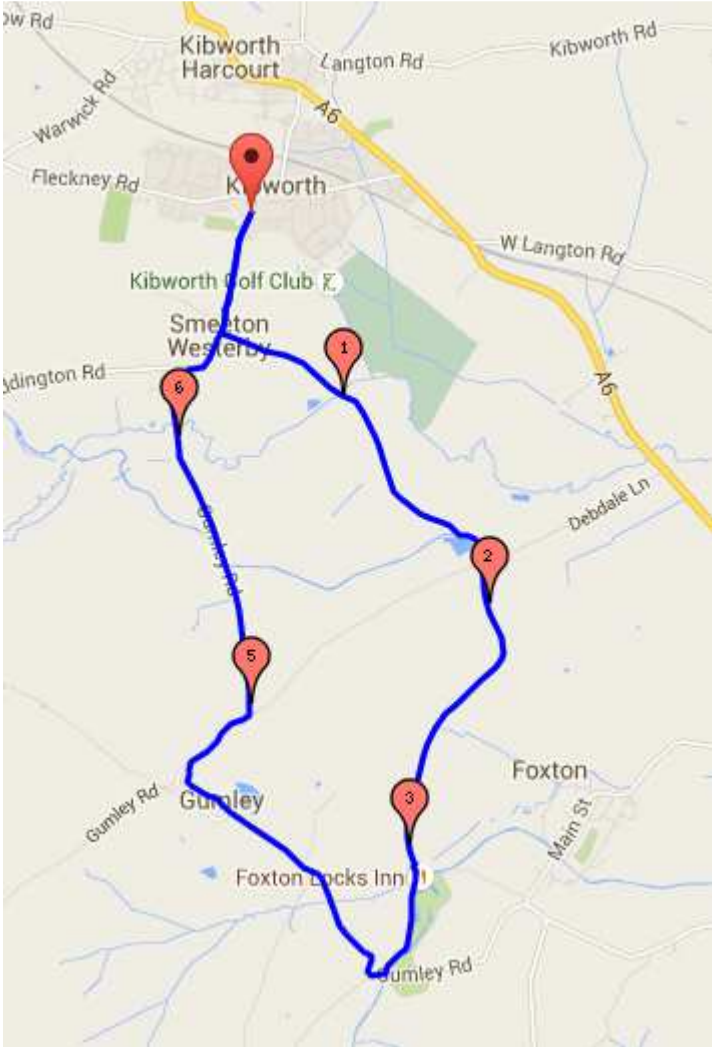
DIRECTIONS

STR 16 - Foxton- Gumley

Group 3 – 6.84 miles

www.gmap-pedometer.com/?r=3691950

From the Grammar School Car Park turn right and then left onto the High Street and then right to Smeeton Westerby. Follow the Smeeton Road into Smeeton Westerby and in Smeeton turn left onto Debdale Lane and continue to Debdale Wharf. Upon crossing the stile, turn left and follow the towpath to Foxton Locks. At the locks cross the foot bridge and pass uphill past the locks leaving the towpath by the bridge carrying the road from Foxton to Gumley. Enter Gumley and take the footpath that runs adjacent to the church yard. Cross the field behind the wood and rejoin the road turning right and sweeping downhill back to Smeeton Westerby and returning to start.



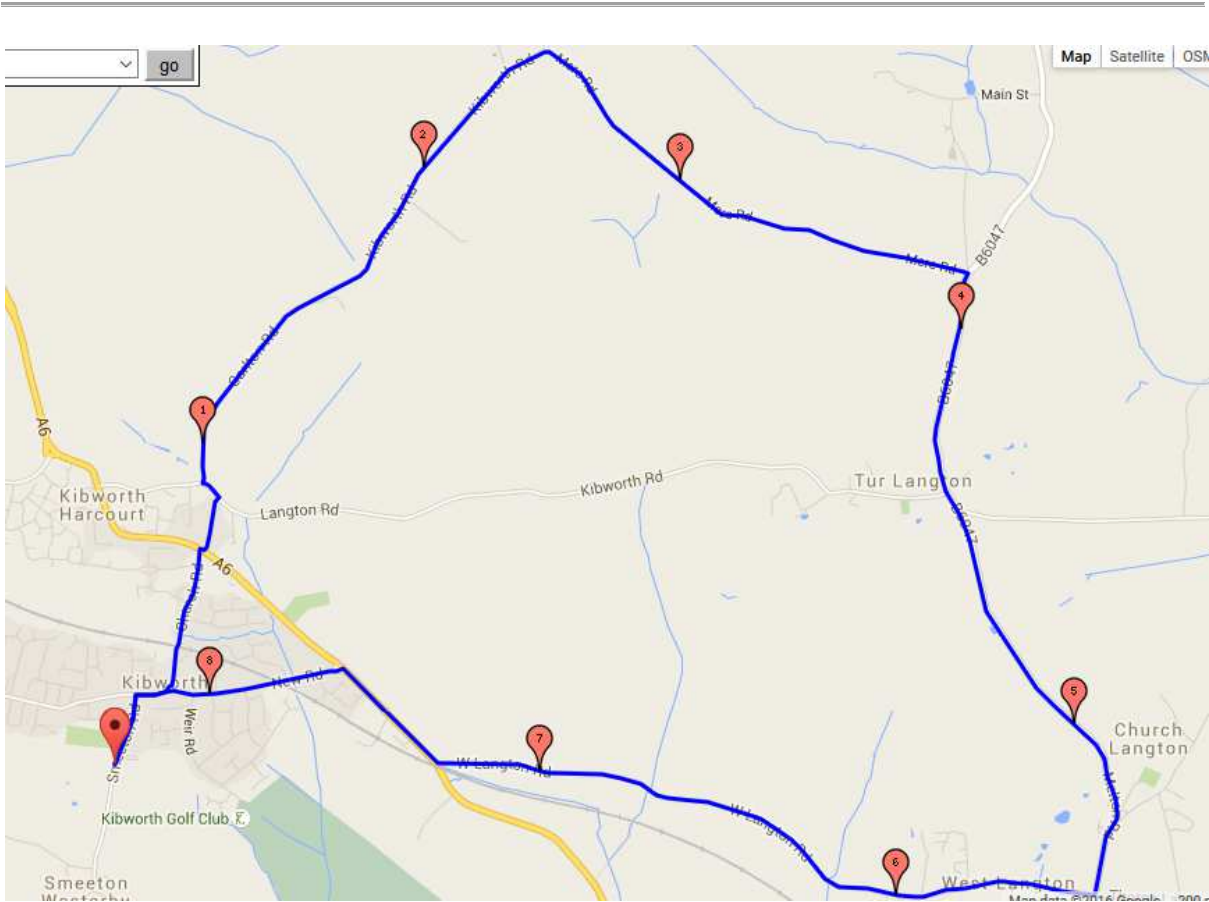


Start from Kibworth Grammar School Car Park

STR 6 - Carlton - Mere - Tur - Church – West

Group 3 – 8.31 miles

www.gmap-pedometer.com/?r=3538662



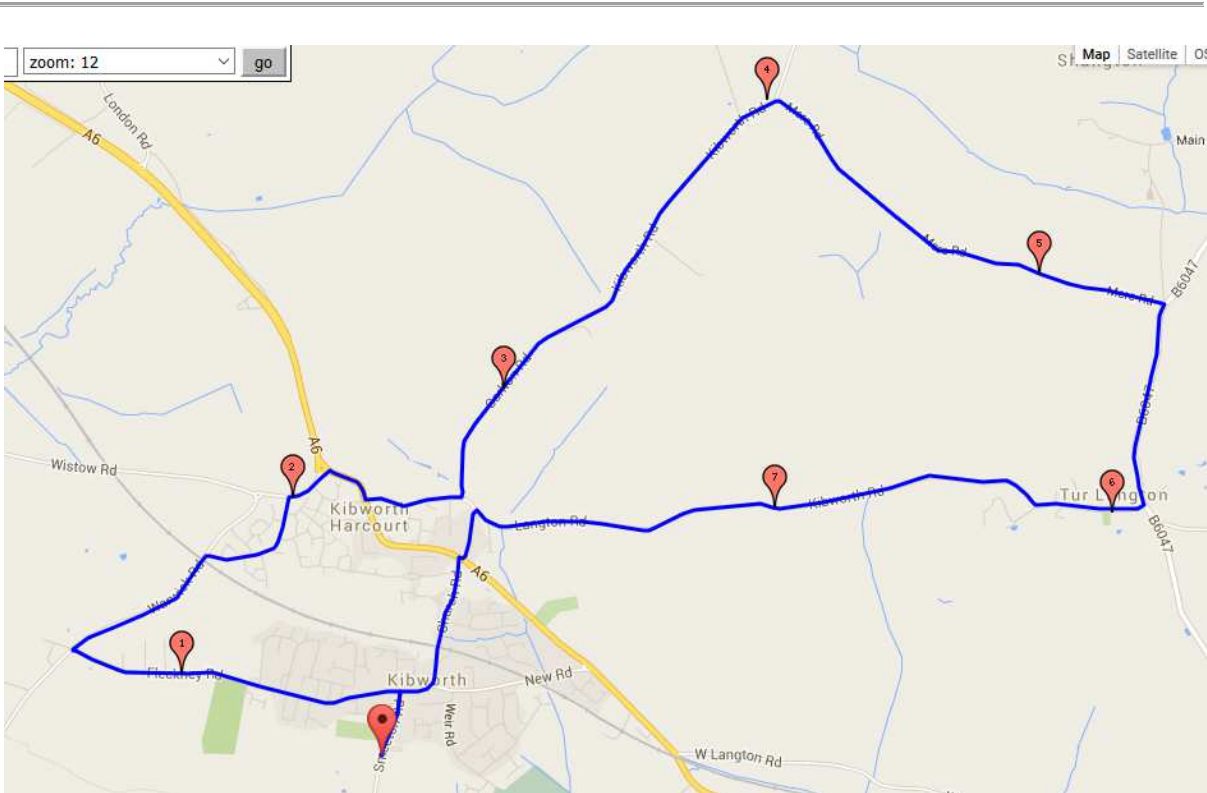


Start from Kibworth Grammar School Car Park

STR 7 - Fleckney Road - Carlton - Mere – Tur

Group 3 – 8.66 miles

www.gmap-pedometer.com/?r=3538644



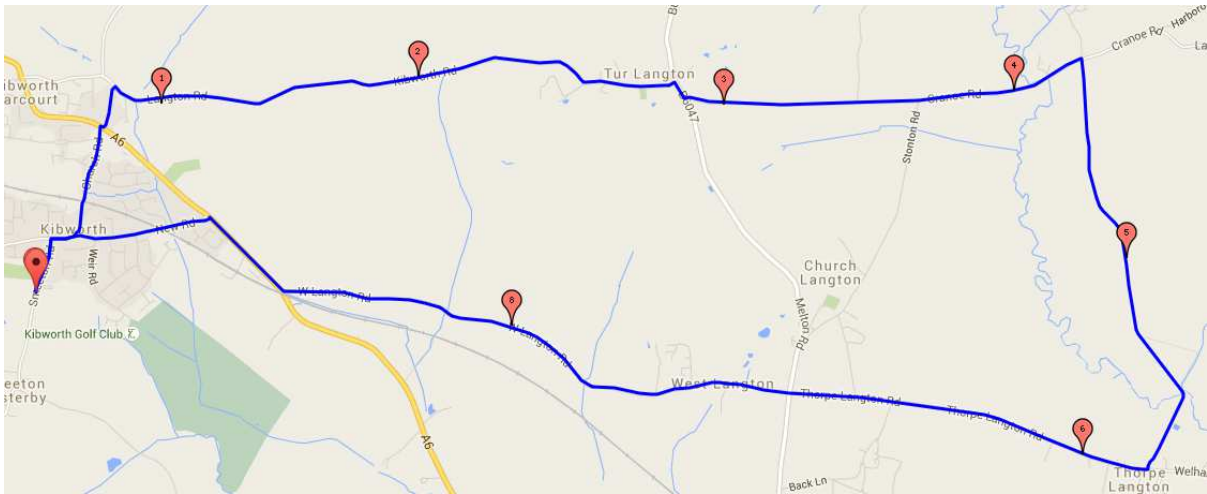


Start from Kibworth Grammar School Car Park

STR 8 – Stonton

Group 3 – 9.84 miles

www.gmap-pedometer.com/?r=3538592



Fleckney & Kibworth
RUNNING CLUB

Start from Kibworth Grammar School Car Park

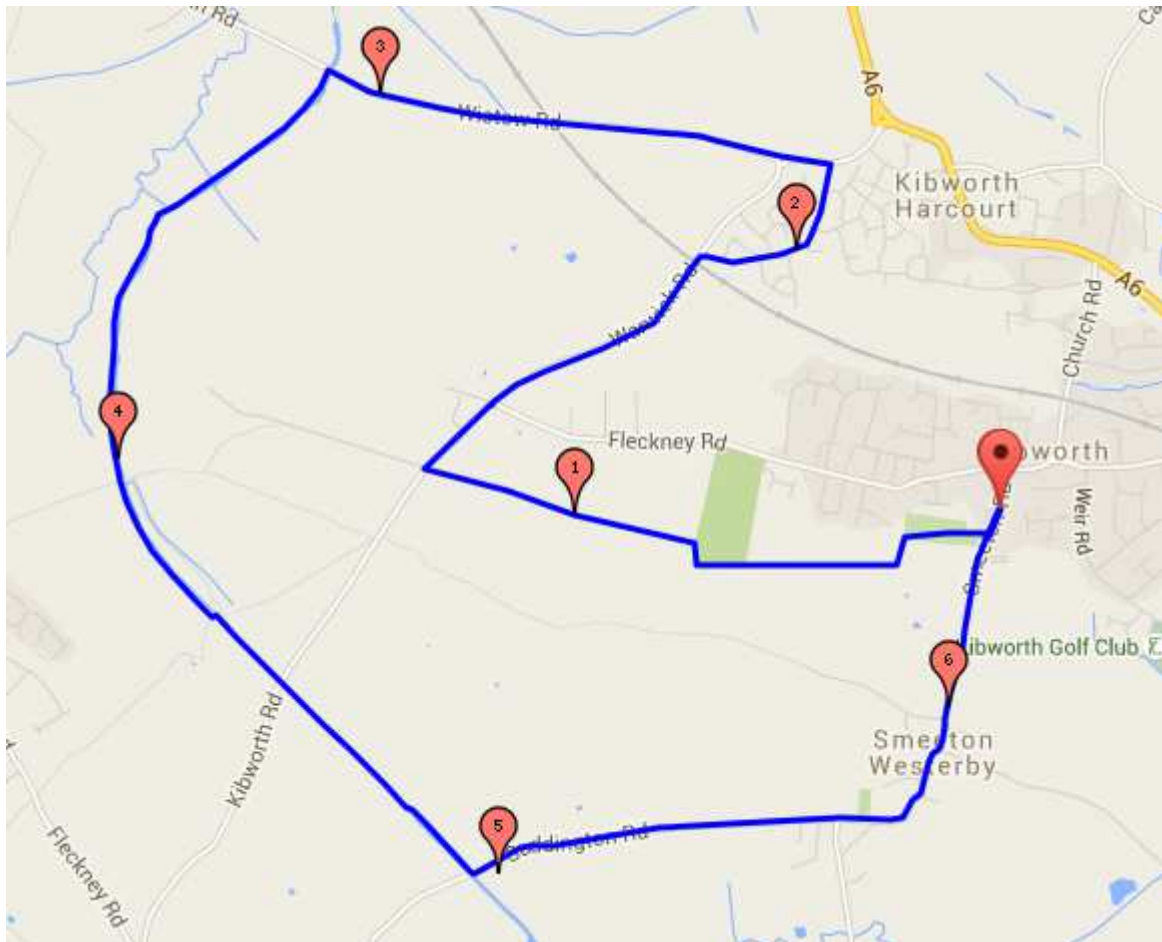
STR 27 - Cricket Club - Warwick Rd - Saddington Tunnel

Group 3 – 6.33 miles

www.gmap-pedometer.com/?r=3751265

DIRECTIONS

From the Grammar School Car Park turn right and then left onto the High Street. Turn right on the Smeeton Road and then take a right and head up the entrance to the left of the recreation ground / tennis courts. Cross over the various stiles and head in a steady straight line which eventually runs behind Kibworth Cricket Club. Emerge on the Kibworth to Fleckney Road but this time turn right and then carefully cross the road on the corner and branch off down Warwick Road. Cross the narrow pedestrian path over the railway bridge and continue until coming to the traffic island. At this point turn left and head along the road in the direction of Wistow. After a mile and half largely downhill exit the road and join the canal towpath at Kibworth Bridge Locks. Continue along the towpath all the way to the Saddington Tunnel and rejoin towpath until you meet the Saddington / Smeeton Road. Leave the canal turning left along Saddington /Smeeton Road and return to base.



Fleckney & Kibworth
RUNNING CLUB

Start from Kibworth Grammar School Car Park

STR 33 - School St - Warwick Rd - Saddington Village

Group 3 – 5.7 miles

www.gmap-pedometer.com/?r=3771263

DIRECTIONS

From the car park turn left and head up School Street, over the railway bridge and now cross Warwick Road recreation ground for its entire length until you emerge on Warwick Road. Turn left and cross the railway bridge using the newly opened pedestrian path, continue for half a mile and then with great care emerge with great care at the T Junction heading in Fleckney direction. Follow this road for a mile and half before reaching the T Junction. At this point turn left to Saddington, enter the village and just before The Queens Head turn left again and continue on to make the sharp descent of Saddington Hill. Now continue straight ahead first to Smeeton and then to Kibworth



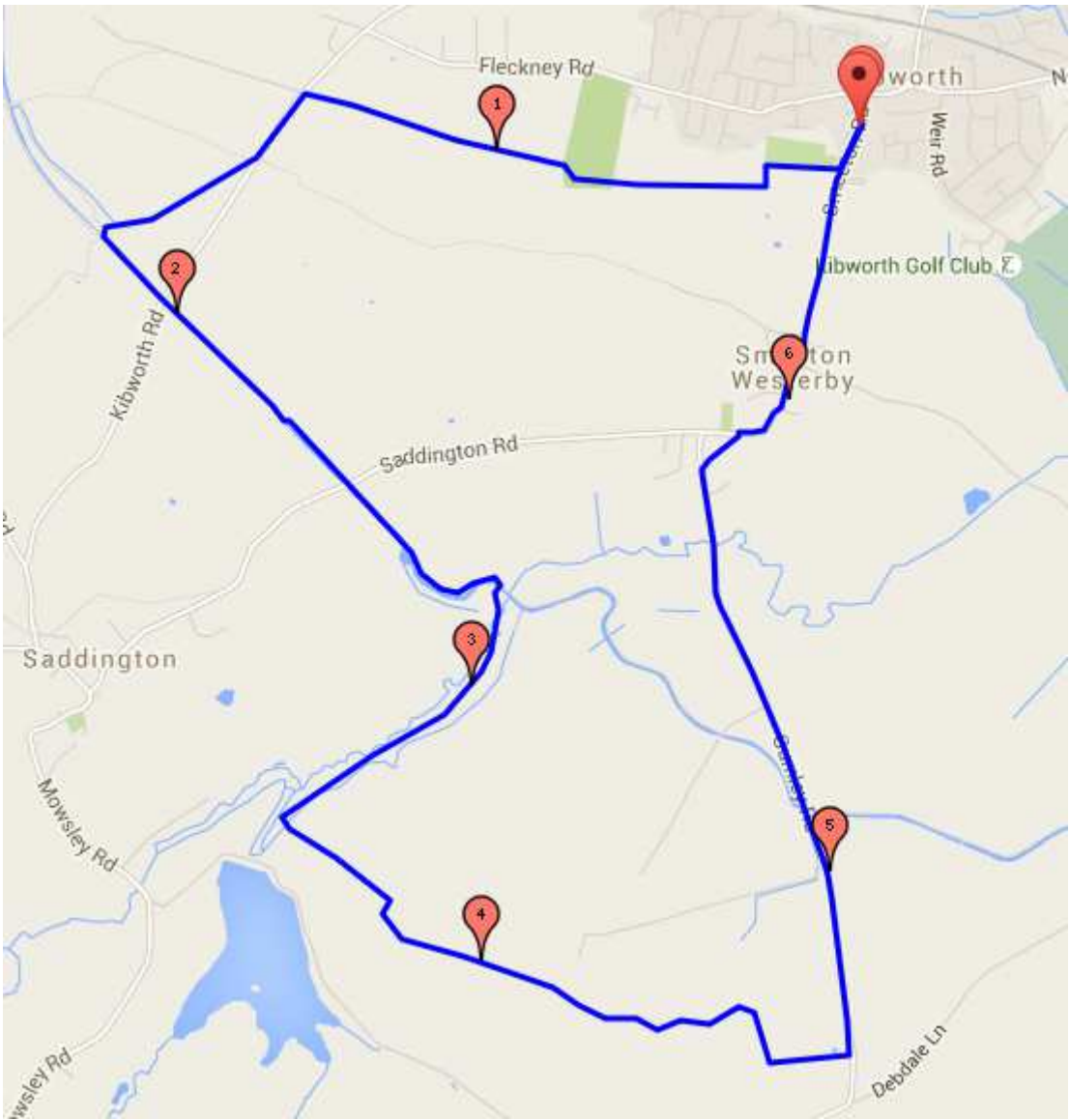
Fleckney & Kibworth
RUNNING CLUB

Start from Kibworth Grammar School Car Park

STR 42 - Cricket Pitch - Saddington Tunnel - Saddington Gorse

Group 3 – 6.5 miles

www.gmap-pedometer.com/?r=3893044



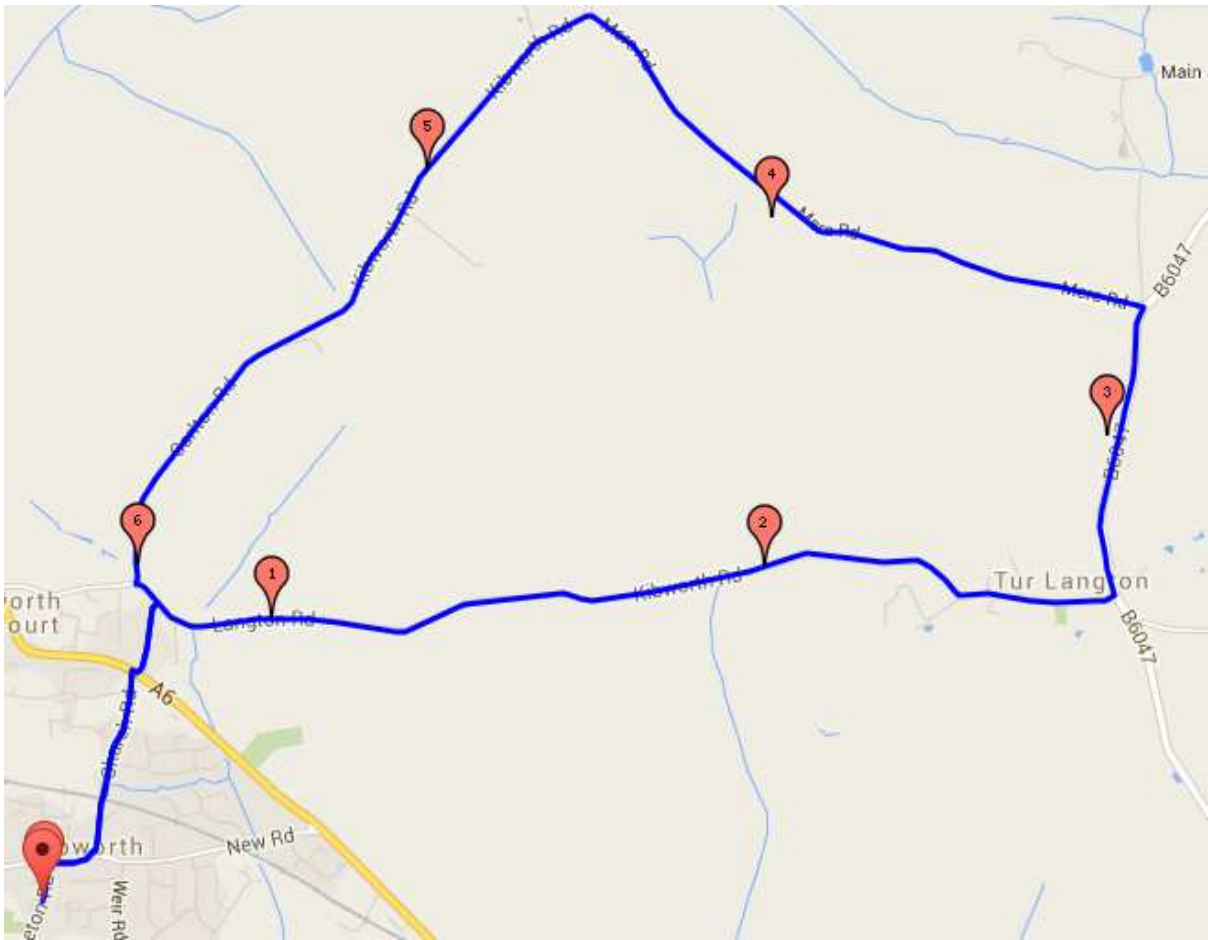


Start from Kibworth Grammar School Car Park

STR 46 - Tur Langton – Shangton

Group 3 – 6.8 miles

www.gmap-pedometer.com/?r=4418147



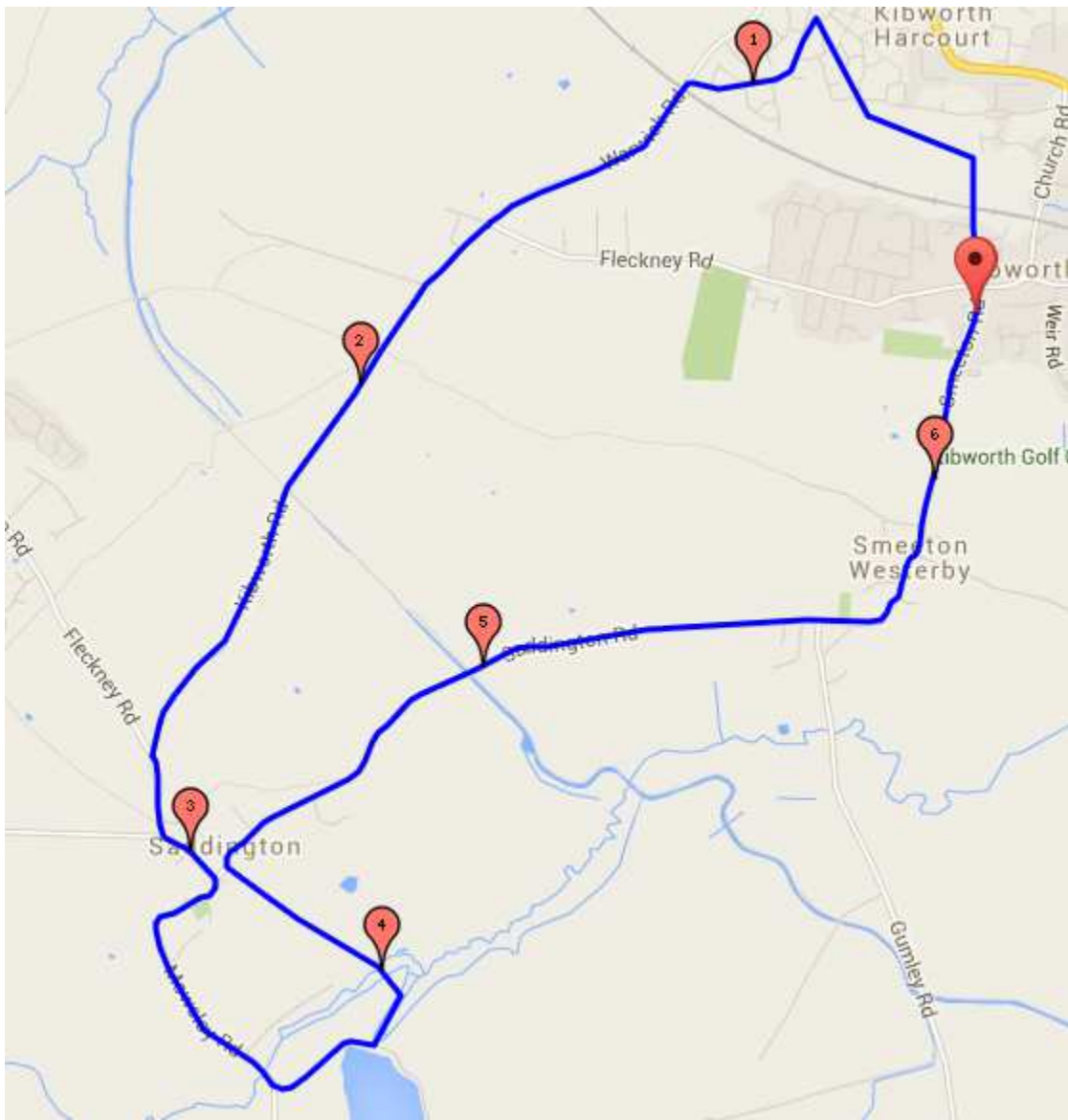
Fleckney & Kibworth
RUNNING CLUB

Start from Kibworth Grammar School Car Park

STR 52 - School St - Warwick Rd - Saddington Village - Reservoir - Smeeton

Group 3 – 6.3 miles

www.gmap-pedometer.com/?r=4489725



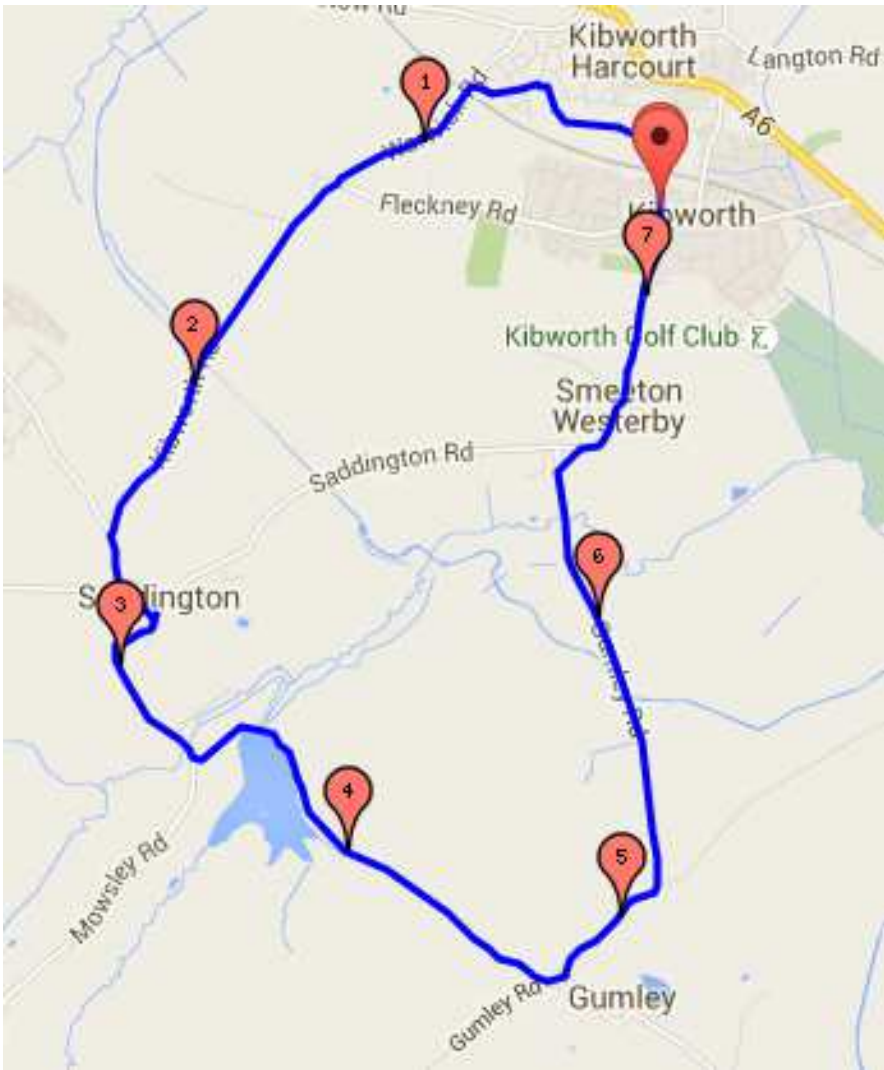
Fleckney & Kibworth
RUNNING CLUB 

Start from Kibworth Grammar School Car Park

STR 57 - School St - Warwick Rd - Saddington Village - Gumley - Smeeton

Group 3 – 7.2 miles

www.gmap-pedometer.com/?r=5866389



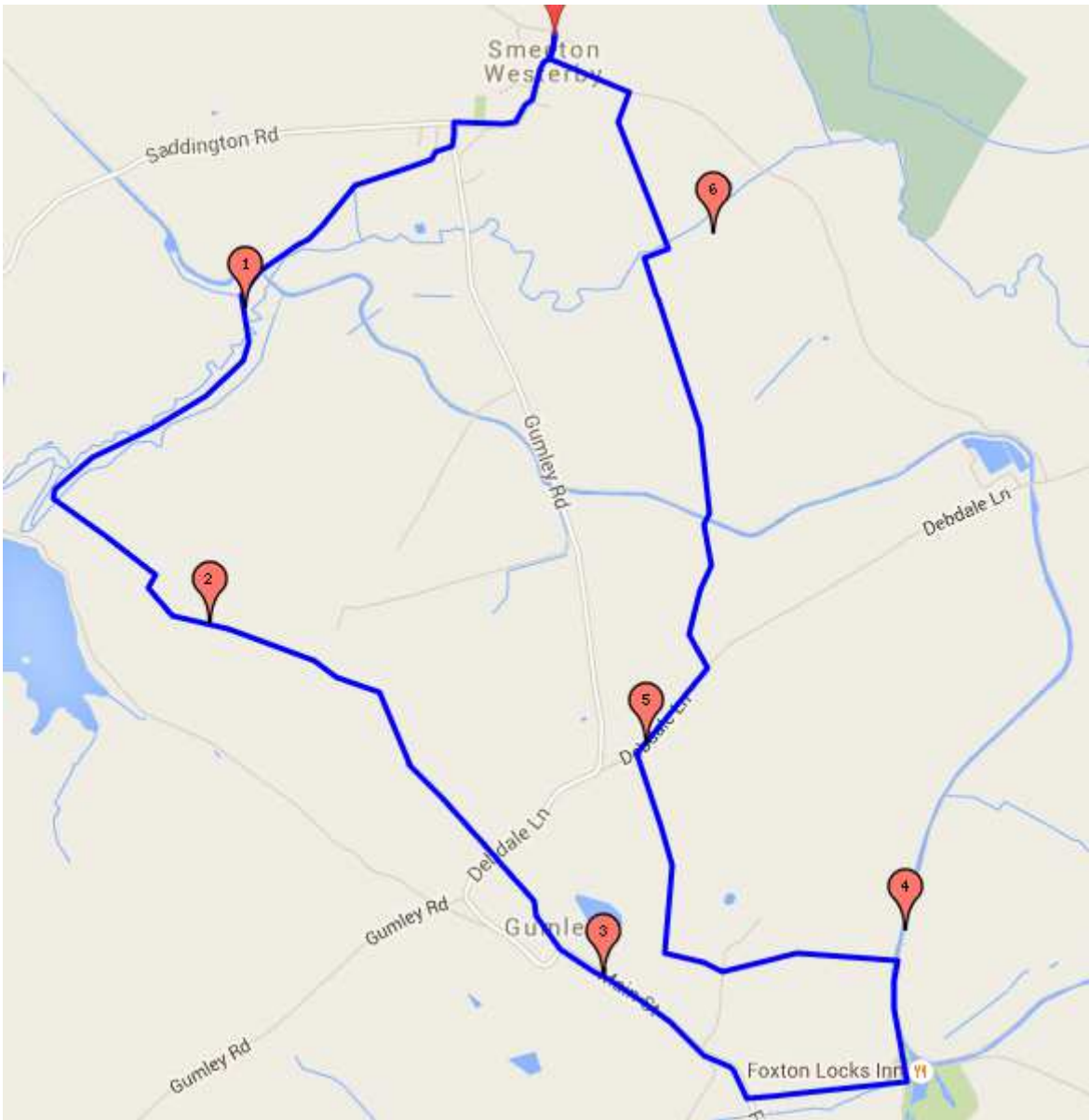
Fleckney & Kibworth
RUNNING CLUB 

Start from Kibworth Grammar School Car Park

STR 72 - Kibworth - Smeeton - Gorse – Foxton

Group 3 – 7.5 miles

www.gmap-pedometer.com/?r=5067077



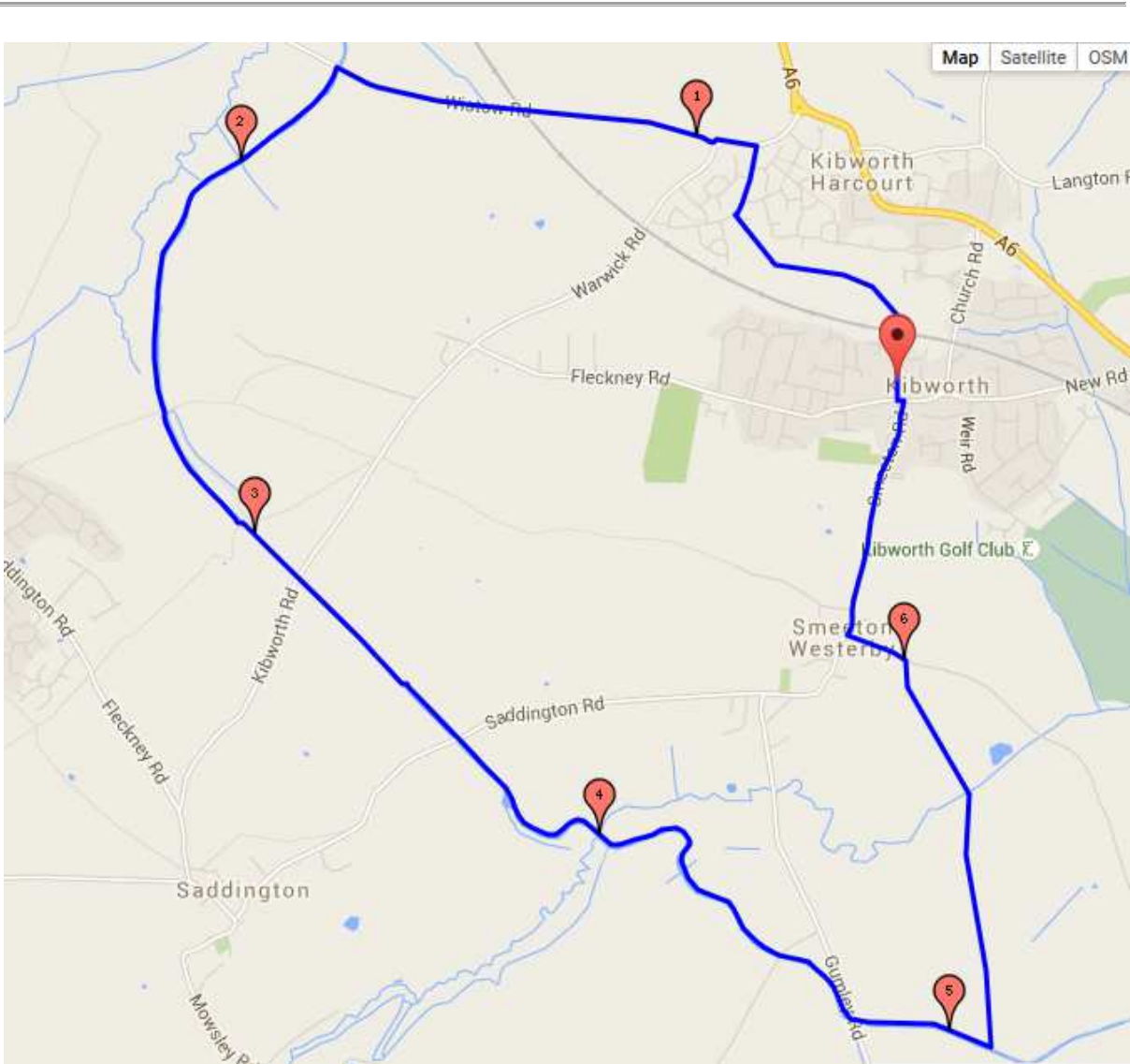
Fleckney & Kibworth
RUNNING CLUB

Start from Kibworth Grammar School Car Park

STR 91 - Wistow Rd - Canal - Kennels – Smeeton

Group 3 – 6.7 miles

www.gmap-pedometer.com/?r=6360679



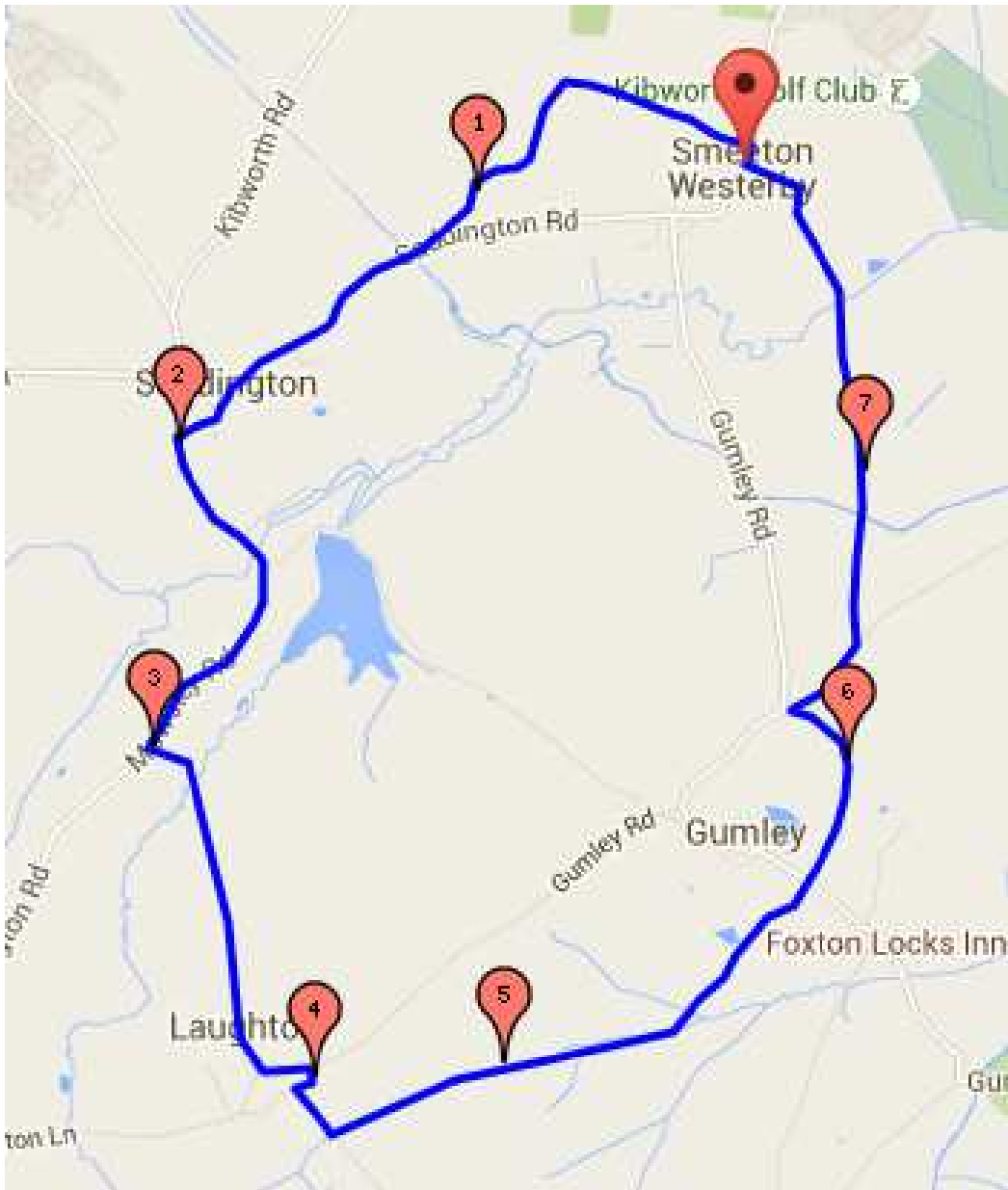
Fleckney & Kibworth
RUNNING CLUB 

Start from Kibworth Grammar School Car Park

STR 94 - Smeeton - Mill Lane - Saddington - Laughton - Gumley - Kennels

Group 3 – 7.8 miles

www.gmap-pedometer.com/?r=6373164



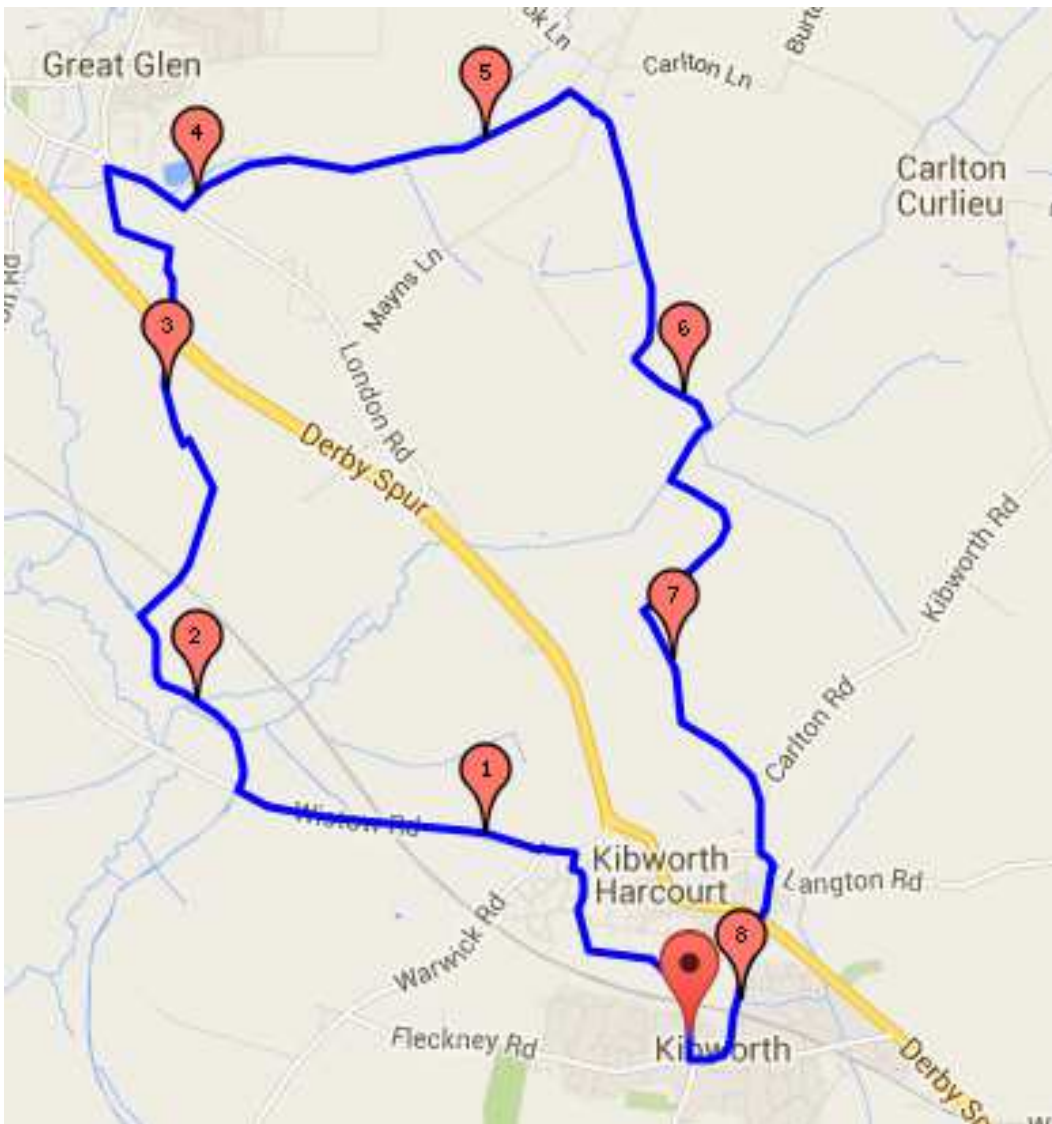
Fleckney & Kibworth
RUNNING CLUB

Start from Kibworth Grammar School Car Park

STR 101 - Kibworth - Great Glen - Burton Overy – Kibworth

Group 3 – 8.2 miles

<http://www.gmap-pedometer.com/?r=6262266>



Fleckney & Kibworth
RUNNING CLUB

Start from Kibworth Grammar School Car Park

STR 102 - Kibworth - Carlton Curlieu - Burton Overy – Kibworth

Group 3 – 7.2 miles

<http://www.gmap-pedometer.com/?r=6264199>



Fleckney & Kibworth **RUNNING CLUB**

Start from Fleckney Recreation Ground

STR 71 - Golden Shield Loop

Group 1 – 2.6 miles

<http://www.gmap-pedometer.com/?r=5207416>



Start from Fleckney Recreation Ground

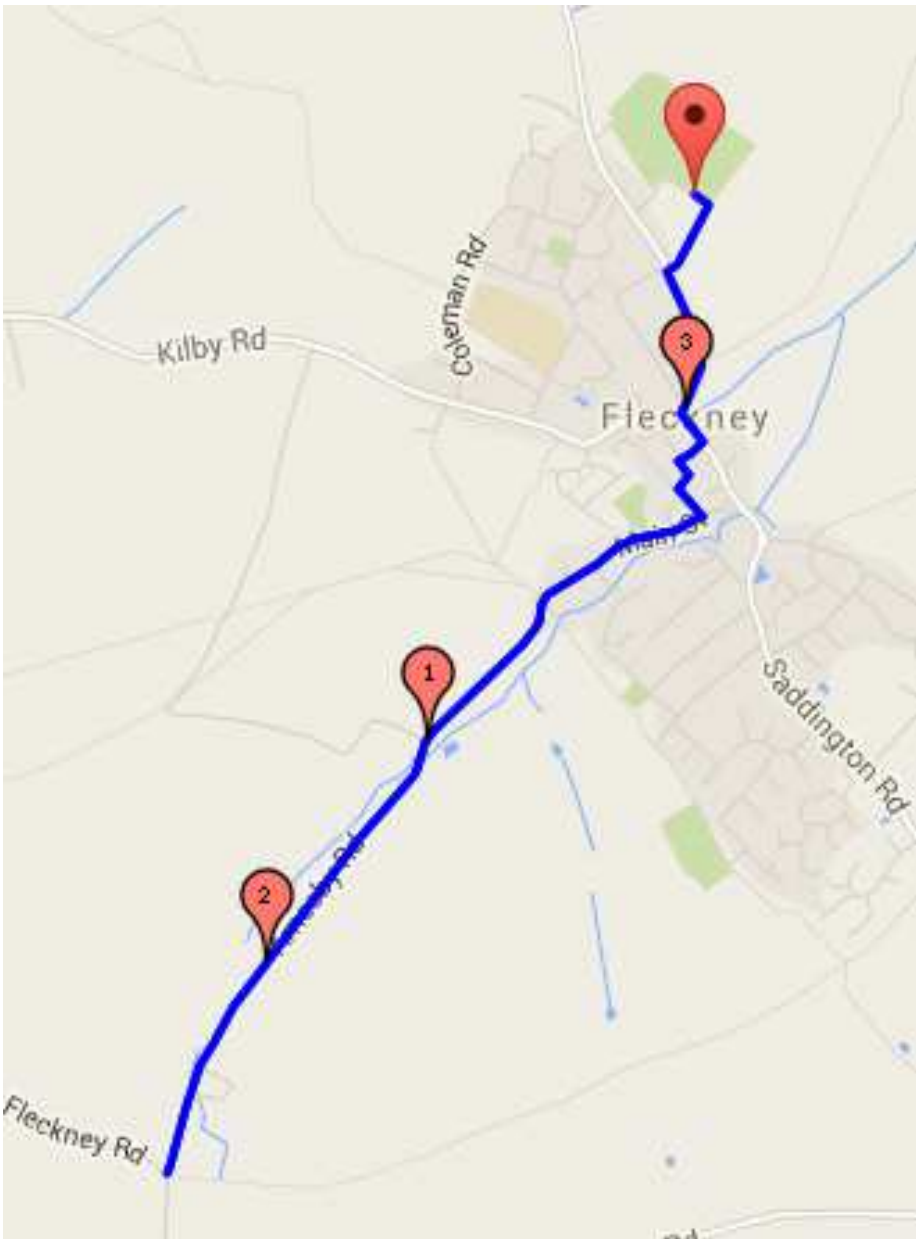
Directions

STR 9 - Main St - Arnesby Turn

Group 1 – 3.29 miles

<http://www.gmap-pedometer.com/?r=3691765>

Leave the recreation ground and turn left onto Leicester Road towards the village centre. At the mini roundabout bear left still heading to the village centre but then turn right onto Forge Close. Bear left in Forge Close and take the footpath that leads onto Wolsey Close emerging onto Main Street. Turn right when meeting Main Street and leave the village in the direction of Arnesby. Continue for one mile until reaching the point where the road to Arnesby branches away to the right. Re-group at this point and return to the recreation ground by retracing your steps.



Start from Fleckney Recreation Ground

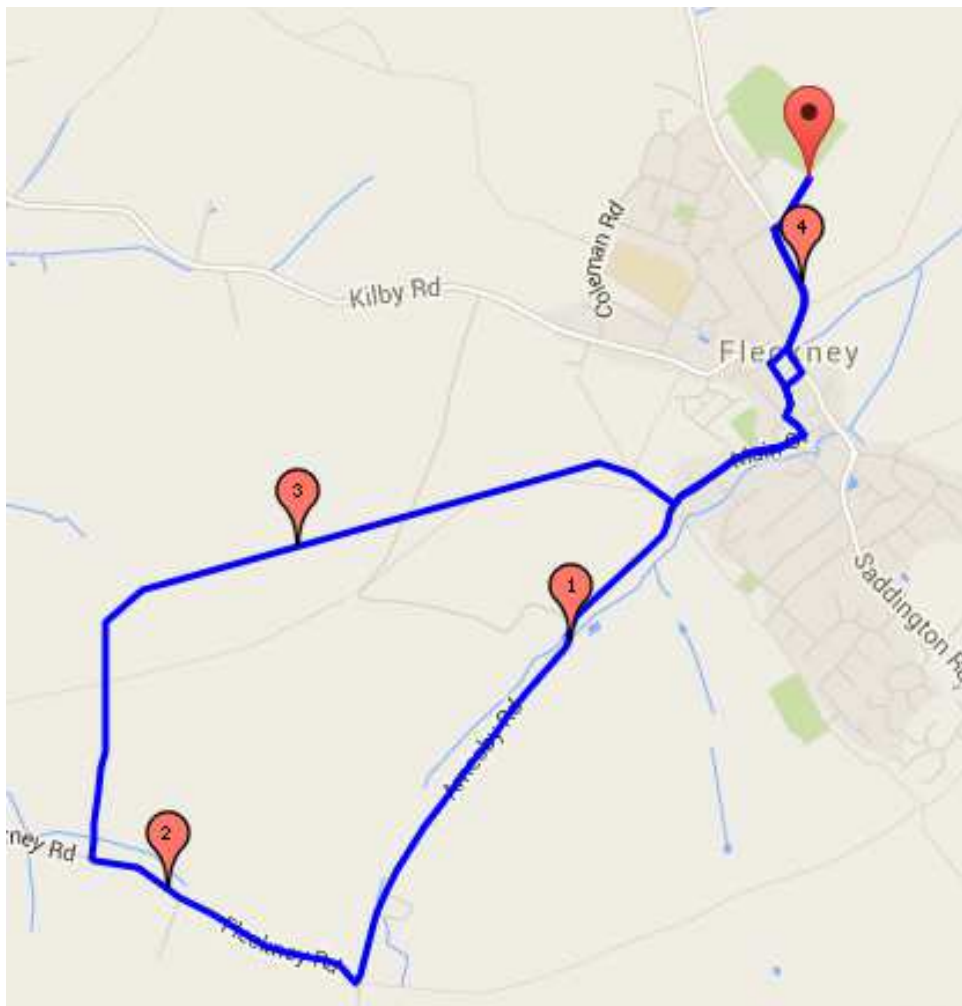
Directions

STR 14 - Spring Farm

Group 1 – 4.1 miles

<http://www.gmap-pedometer.com/?r=6278781>

Leave the recreation ground and turn left onto Leicester Road towards the village centre. At the mini roundabout bear left still heading to the village centre but then turn right onto Forge Close. Bear left in Forge Close and take the footpath that leads onto Wolsey Close emerging onto Main Street. Turn right when meeting Main Street and leave the village in the direction of Arnesby. Continue for one mile until reaching the point where the road to Arnesby branches away to the right. Take the right turn in this direction for half a mile until you see the bridle path signposted to the right. Follow the bridle path through two fields until you see a further footpath sign bearing right back towards Fleckney. Proceed up a gentle hill and at the crest ignore the tarmaced road to your left which is Private! Proceed straight ahead and through the field until emerging through the gate into the new Spring Farm housing development. Rejoin Main Street and return to the recreation ground via the same outbound route.



Start from Fleckney Recreation Ground

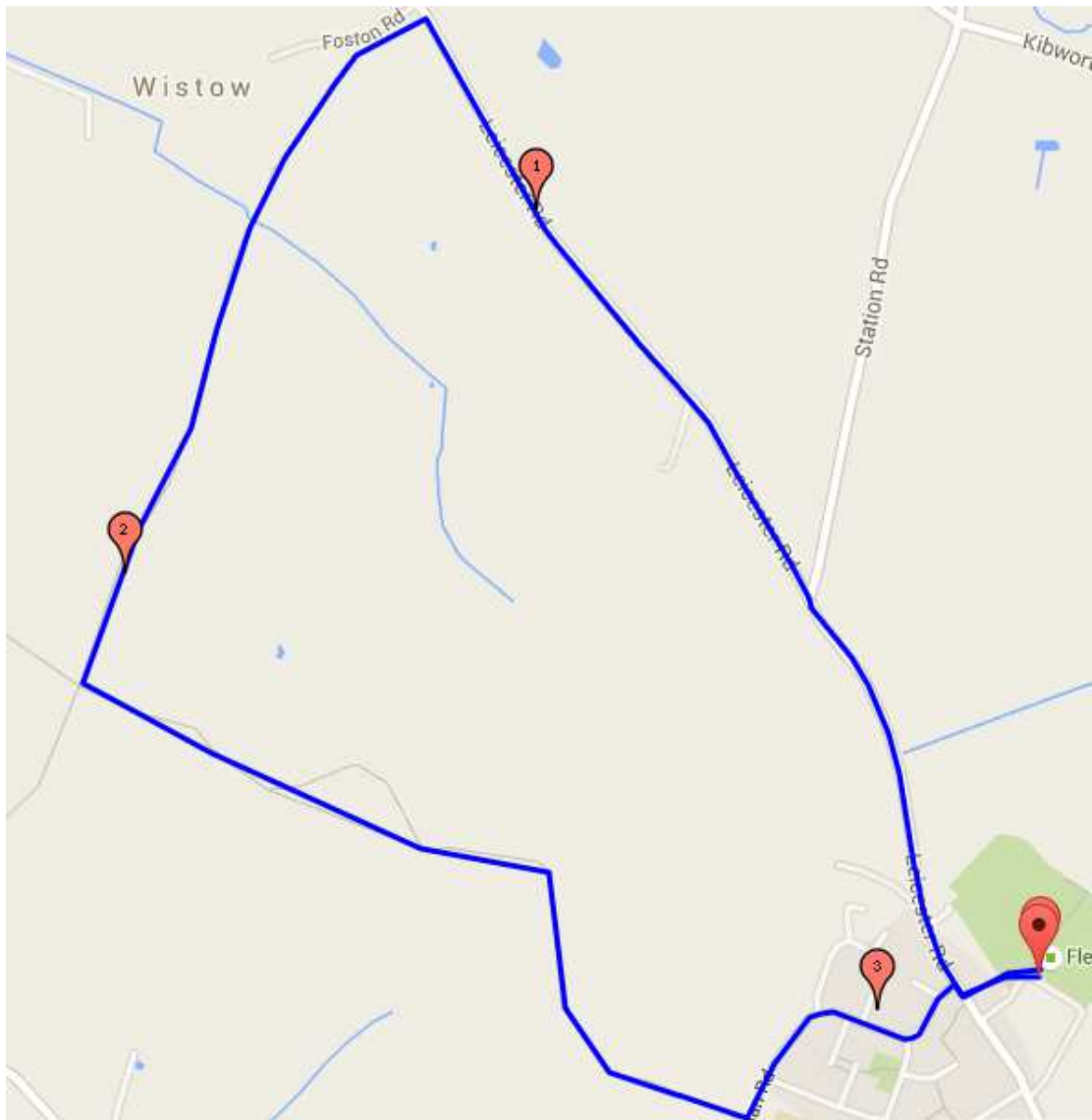
STR 17 - Wistow - Coleman Road

Group 1 – 3.18 miles

www.gmap-pedometer.com/?r=3711041

DIRECTIONS

Leave the recreation ground via the pedestrian access and turn right into Leicester Road in the Wistow direction. Leave the village and after quarter of a mile cross the road with great care before the bend and head straight on still in the direction of Wistow crossroads and Wigston. After three quarters of a mile upon reaching the cattle grid turn left and join the bridle path across the fields behind Fleckney. Continue straight ahead taking in two minor inclines. At the top of the second incline there is an intersection with a footpath, at this point turn left towards Fleckney steering to the right of the coppice that is ahead of you. Now follow the footpaths that continue back to Fleckney and emerge on Coleman Road. Turn left and follow Coleman Road back to Leicester Road and return to the recreation ground.



Fleckney & Kibworth RUNNING CLUB

Start from Fleckney Recreation Ground

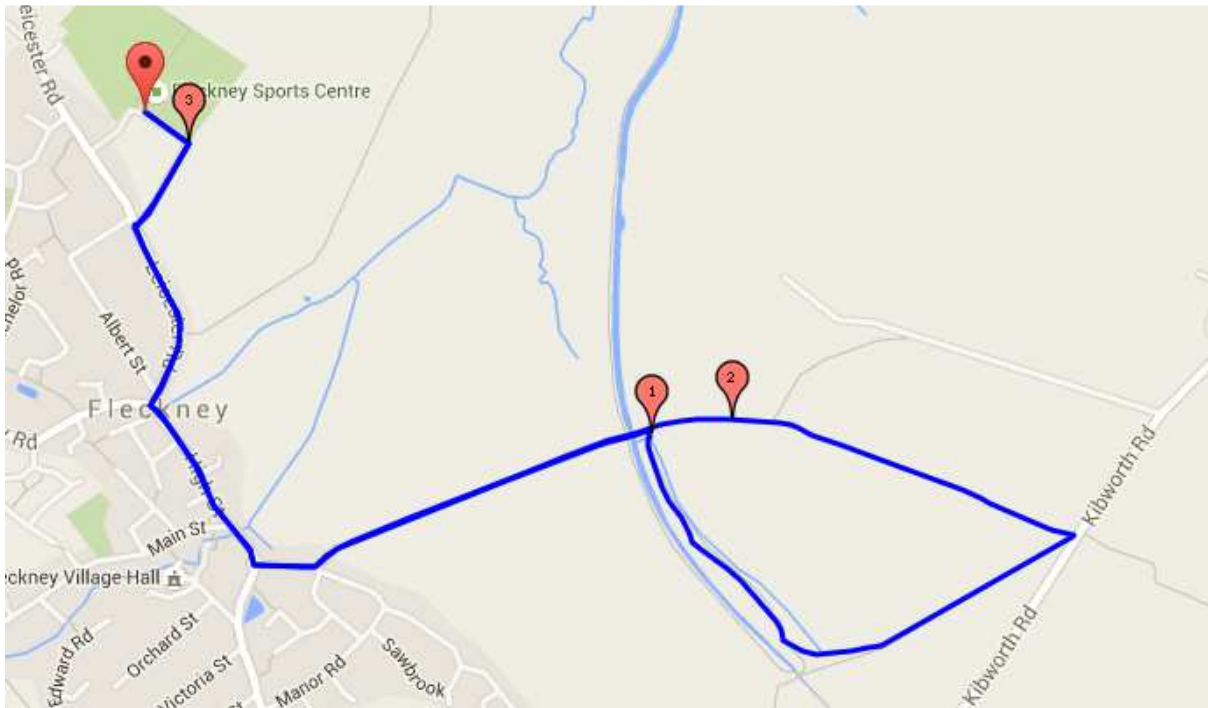
DIRECTIONS

STR 20 - Mill Lane – Millenium

Group 1 – 3.04 miles

www.gmap-pedometer.com/?r=3727295

Exit the recreation ground and turn left onto Leicester Road. Continue through the centre of the village passing the Co-op store etc and turn left onto Manor Road and then the next left at the cul-de-sac Kibworth Road. Go through the gate and follow the footpath through the fields to the pedestrian bridge over the canal. After the canal take care to cross the sleepers and join the path that runs alongside and to the left of the canal. Follow through two fields and then just at the point where the Saddington Tunnel starts bear to the left and follow the path as it winds away keeping the hedgerow to your left, slightly uphill until you join the intersection with the main footpath linking the Fleckney Millenium Wood with Mill Lane. Now turn left downhill across a recently ploughed field re-entering the Millenium Wood by the Mill Stone. Continue to descend and now cross the canal bridge again and retrace your steps once again to Fleckney.





Start from Fleckney Recreation Ground

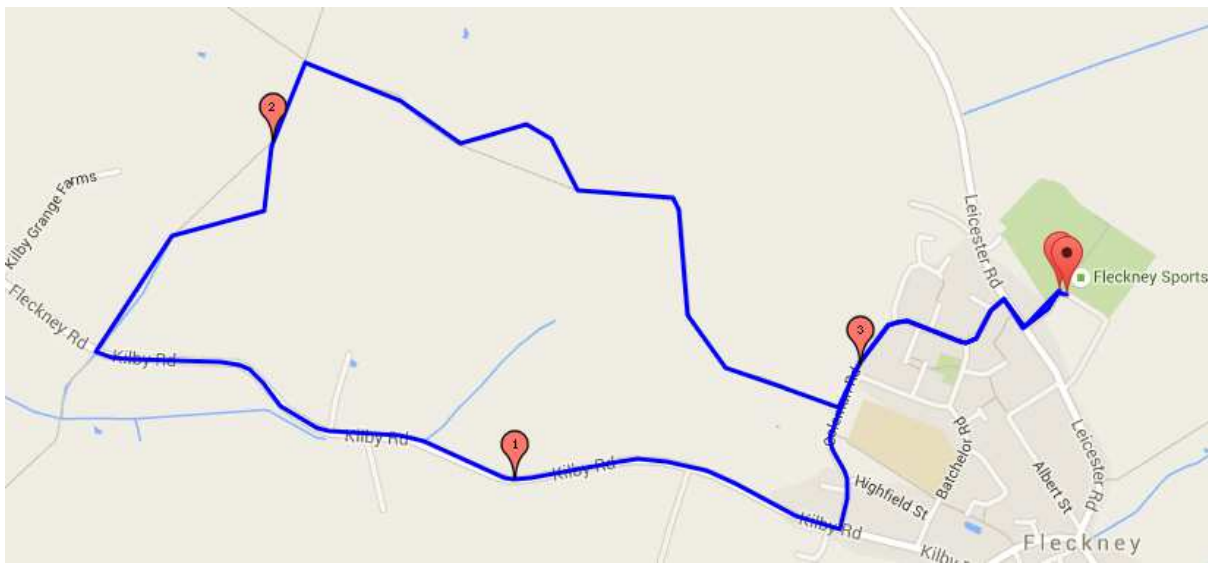
STR 28 - Coleman Road - Kilby Grange

Group 1 – 3.3 miles

www.gmap-pedometer.com/?r=3768603

DIRECTIONS

Leave the recreation ground via the pedestrian access, cross Leicester Road and follow Coleman Road to the junction with Kilby Road, turn right and leave the village in the direction of Kilby. After approx one mile and half leave the road to the right and keeping broadly to the right hand side cross two fields before crossing a stile at the summit of the hill. Turn left following the bridle path for a short distance then turn right and follow the path returning to Fleckney village emerging on Coleman Road and hence back the recreation ground.



Fleckney & Kibworth
RUNNING CLUB 

Start from Fleckney Recreation Ground

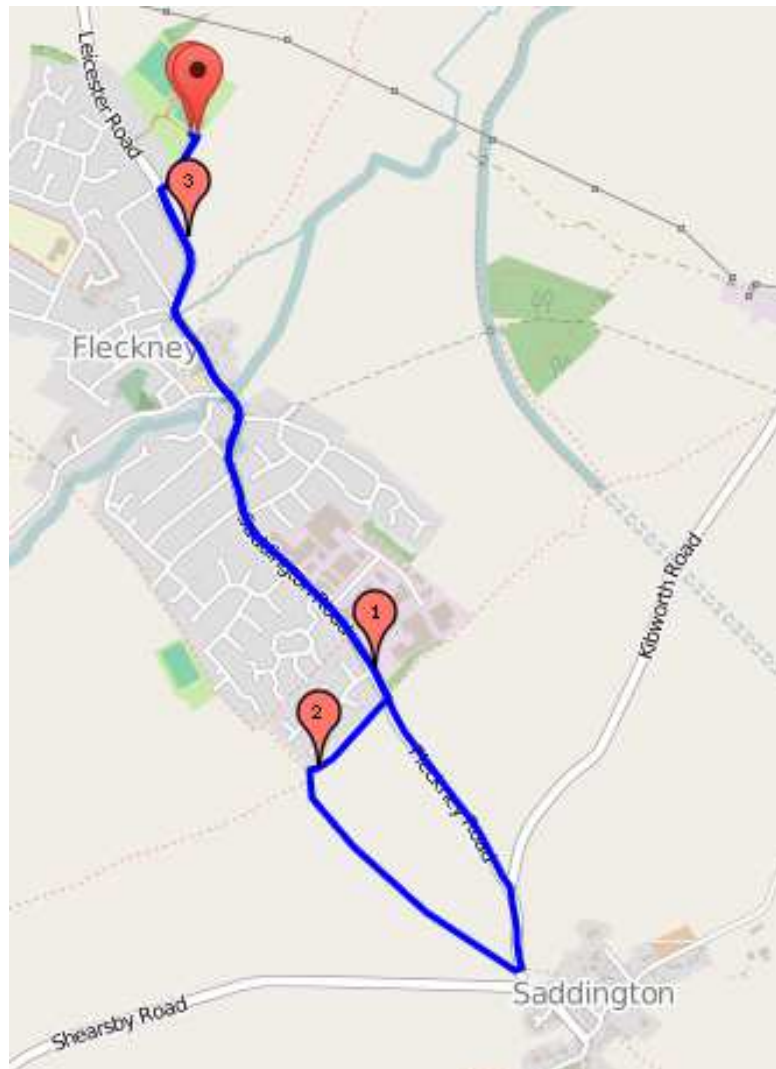
Directions

STR 47 - Leicester Road - Saddington – Mere

Follow Leicester road through Fleckney and toward Saddington. Just before you enter Saddington take the Leicestershire Round footpath to the right going back across the fields towards Fleckney. When you reach the houses take the footpath to the right that brings you out on Leicester Road near the Mere. Turn left and follow the road back through Fleckney.

Group 1 – 3.2 miles

<http://www.gmap-pedometer.com/?r=6879453>



Start from Fleckney Recreation Ground

STR 18 - Wistow - Kilby Road

Group 2 – 3.92 miles

www.gmap-pedometer.com/?r=3711049

DIRECTIONS

Leave the recreation ground via the pedestrian access and turn right into Leicester Road in the Wistow direction. Leave the village and after quarter of a mile cross the road with great care before the bend and head straight on still in the direction of Wistow crossroads and Wigston. After three quarters of a mile upon reaching the cattle grid turn left and join the bridle path across the fields behind Fleckney. Continue straight ahead taking in two minor inclines until you reach the top of the second incline. From this point continue for approximately 100 metres before crossing the hedgerow via a stile. Now run diagonally downhill and across the field, through a bridle gate, across the next field and finally through a gate to emerge on the Kilby to Fleckney road approximately midway between the two villages. Now turn left and follow this road for approximately a mile and a half to re-enter Fleckney via Kilby Road. Take the first left Coleman Road and follow this for its entire length until you return to Leicester Road and re-enter the Recreation ground.





Start from Fleckney Recreation Ground

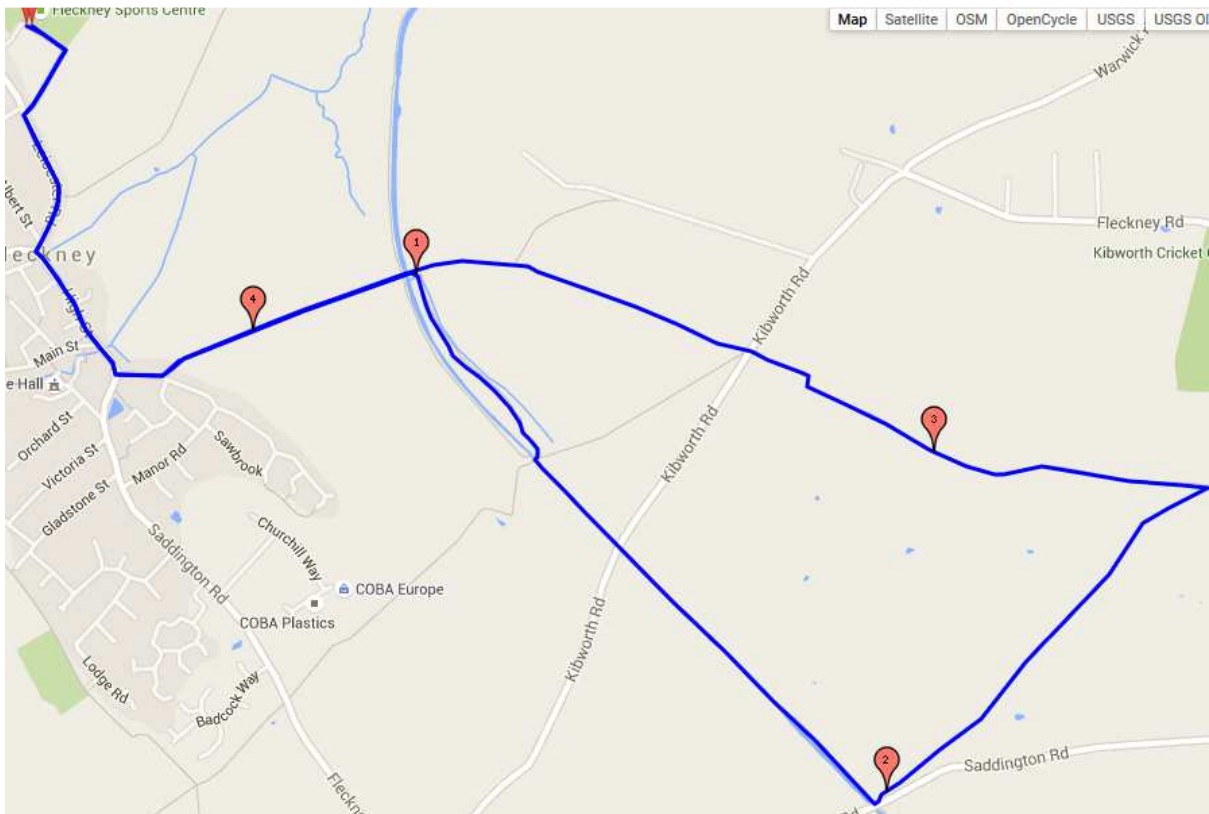
STR 21 - Canal Tunnel - Mill Lane

Group 2 – 4.69 miles

www.gmap-pedometer.com/?r=3727315

DIRECTIONS

Exit the recreation ground and turn left onto Leicester Road. Continue through the centre of the village passing the Co-op store etc. Turn left onto Manor Road and then the next left the cul de sac - Kibworth Road. Go through the gate and follow the footpath through the fields to the pedestrian bridge over the canal. After the canal take care to cross the sleepers and join the path that runs alongside and to the left of the canal. Follow through two fields and then just at the point where the Saddington Tunnel starts go through a gap in the hedge and follow the path over the tunnel crossing the Fleckney to Kibworth road with care. Rejoin the actual canal towpath briefly before exiting at the bridge carrying the Smeeton to Saddington Road at the foot of Saddington Hill. Once on the road you then have to exit it almost immediately by crossing the stile on your left, running cross a field then crossing the farm access road via further stiles on either side. Now follow the yellow markers that lead steadily uphill before finally joining the Mill Lane bridle path. Turn left along Mill Lane and take this path until it emerges on the Kibworth to Fleckney road. Cross with care and continue downhill across a field re-entering the Millenium Wood by the Mill Stone. Continue to descend and now cross the canal bridge again and retrace your steps once again to Fleckney.



Fleckney & Kibworth
RUNNING CLUB 

Start from Fleckney Recreation Ground

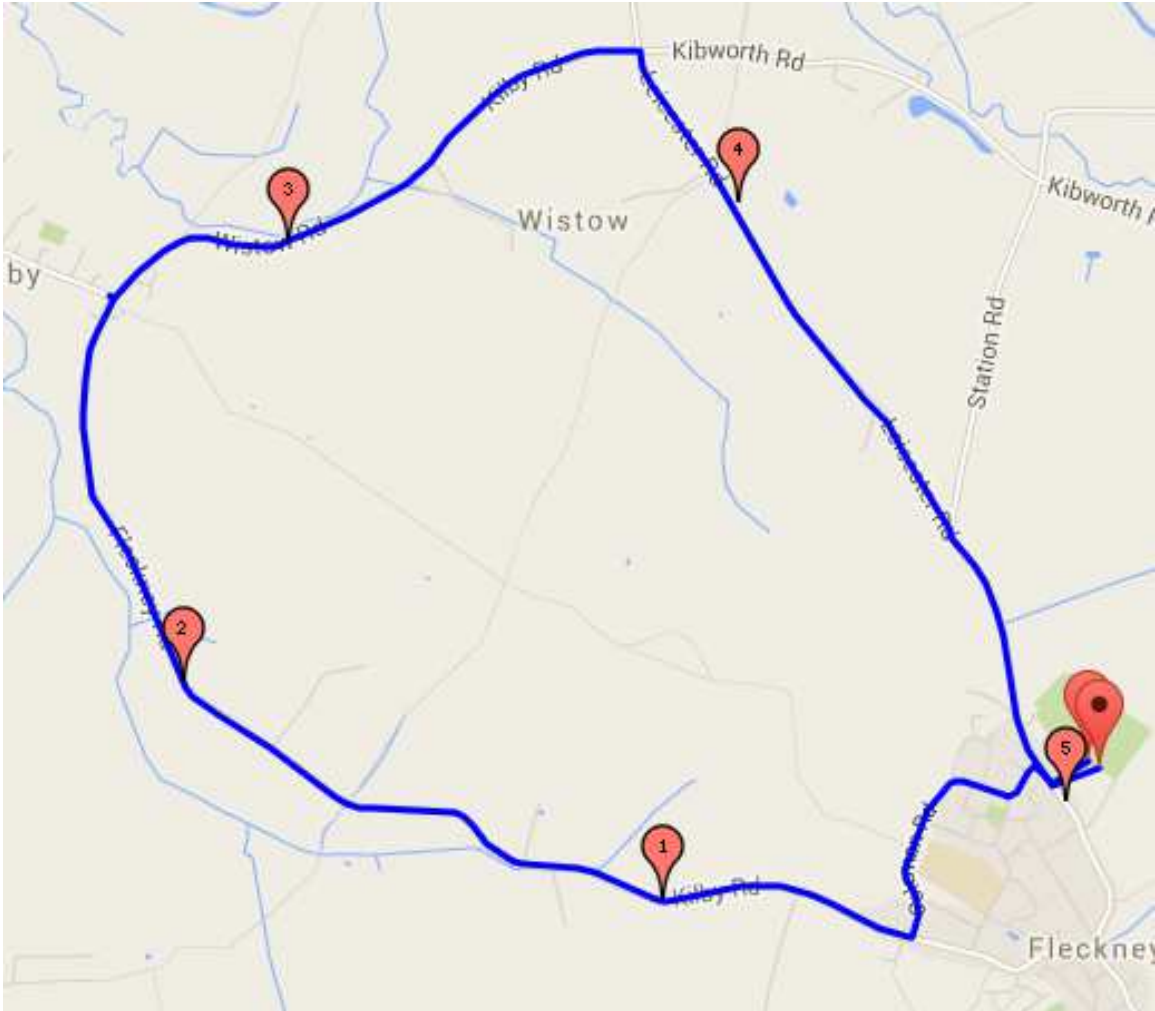
STR 29 - Coleman Road - Kilby – Wistow

Group 2 – 5 miles

www.gmap-pedometer.com/?r=3770184

DIRECTIONS

Leave the recreation ground via the pedestrian access, cross Leicester Road and follow Coleman Road to the junction with Kilby Road, turn right and leave the village in the direction of Kilby. Continue all the way to Kilby and then right at the road junction in the village. Follow the road now in the direction of Wistow, crossing a cattle grid and then turn right for the long hill ascent back into Fleckney. Re-enter the village and hence back to the Recreation Ground.



Fleckney & Kibworth
RUNNING CLUB 

Start from Fleckney Recreation Ground

STR 38 - Saddington - Shearsby Road – Muzzies

Group 2 – 5 miles

www.gmap-pedometer.com/?r=3947679

DIRECTIONS

Leave the recreation ground and head through the centre of the village, Leicester Road, High Street and Saddington Road, continue out of the village and head in the direction of Saddington. Just before entering Saddington bear right and follow the long straight road that heads towards the Shearsby crossroads. After approx 1.5 miles take the right turn heading back towards Fleckney, passing the well fortified Rowley Fields Farm!!! Join the road that comes in from Arnesby and re-enter Fleckney via Main Street passing The Golden Shield and the church. Take the back way via Wolsey Lane and The Forge estate before re-emerging on Leicester Road and hence back to the recreation ground



Fleckney & Kibworth
RUNNING CLUB

Start from Fleckney Recreation Ground

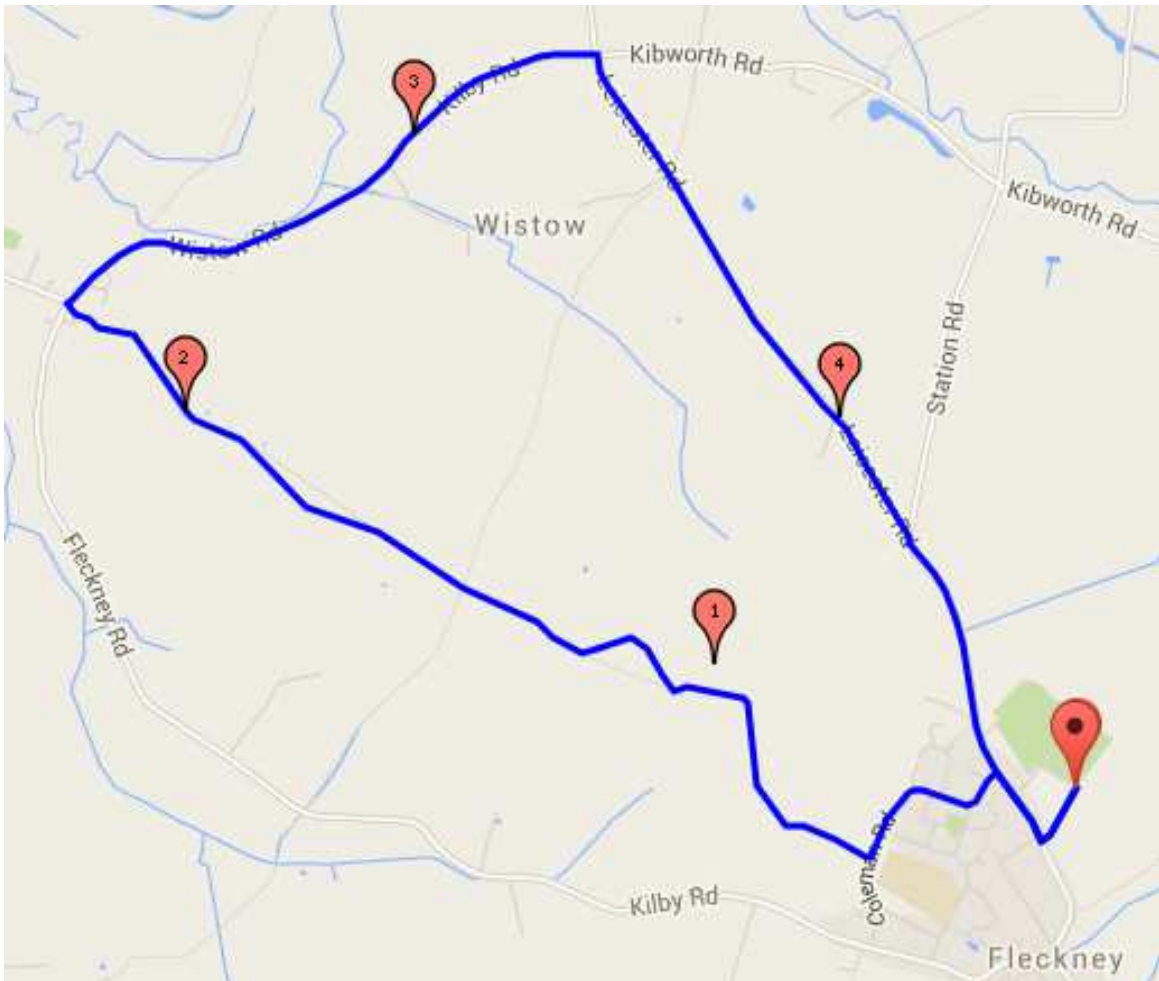
STR 44 - Coleman Road - Kilby – Wistow

Group 2 – 4.8 miles

www.gmap-pedometer.com/?r=4406375

DIRECTIONS

Cross Leicester Road and follow Coleman Road. Take the footpath that goes across the fields towards Kilby and Wistow. Cross the bridleway and carry straight on over the stile toward Kilby. Upon reaching Kilby turn right and follow the road towards Wistow. At the Wistow crossroads turn right back toward Fleckney and follow the road all the way back to Fleckney.



Start from Fleckney Recreation Ground

Directions

STR 48 - Saddington - Reservoir - Millenium Wood

Group 2 – 5.4 miles

www.gmap-pedometer.com/?r=3904587

Follow Leicester road through Fleckney and on to Saddington. Stay on the main road through Saddington and down the hill. At the bottom of the hill take the left turning to Saddington Reservoir. At the end of the Reservoir (near the boat house) follow the footpath that runs next to the stream, after about 100m turn left and follow the Leicestershire Round back to Saddington. Turn right and take the road down Saddington Hill. Turn left onto the canal and follow the path over Saddington tunnel to Millenium Wood. Follow the footpath back across the field to Kibworth Road and return to the recreation ground.



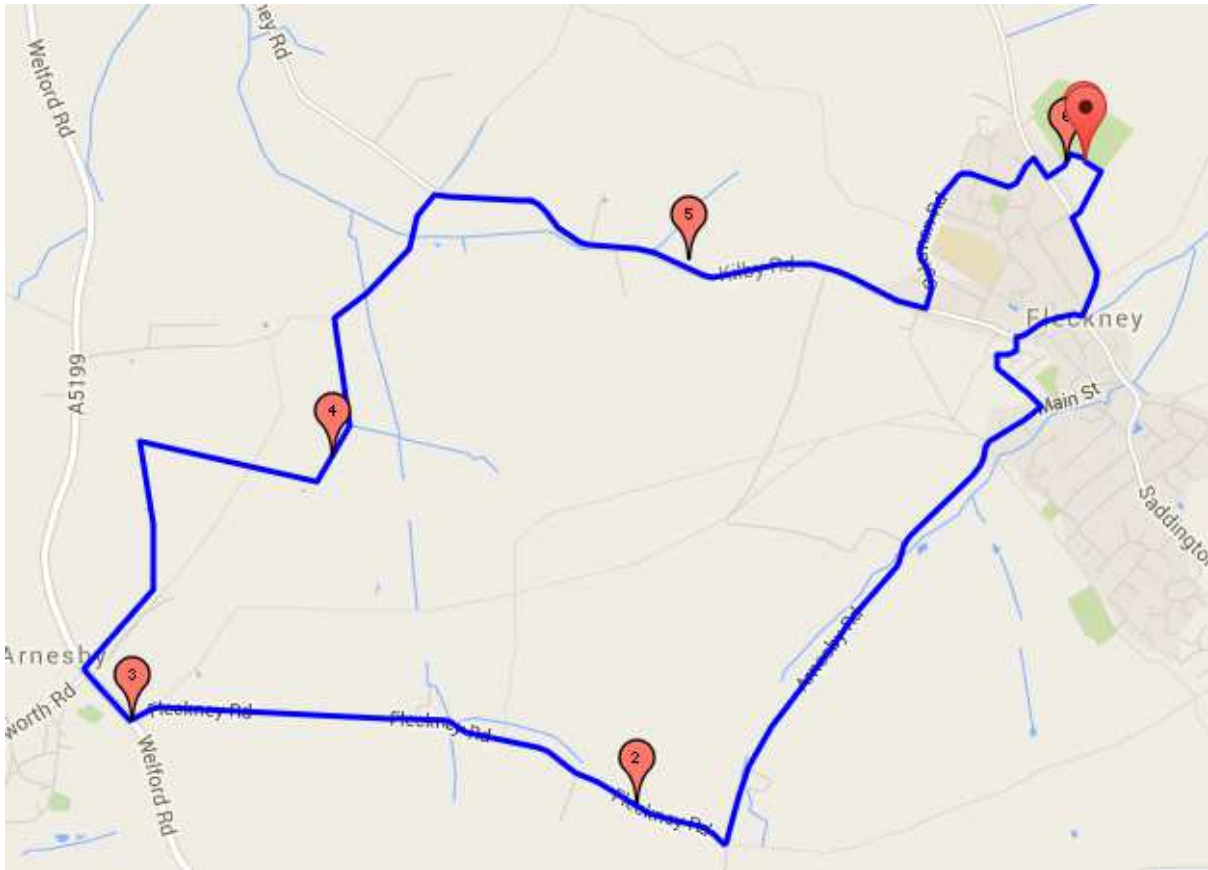
Fleckney & Kibworth
RUNNING CLUB

Start from Fleckney Recreation Ground

STR 50 – Arnesby - Kilby Road

Group 2 – 6 miles

www.gmap-pedometer.com/?r=4475492



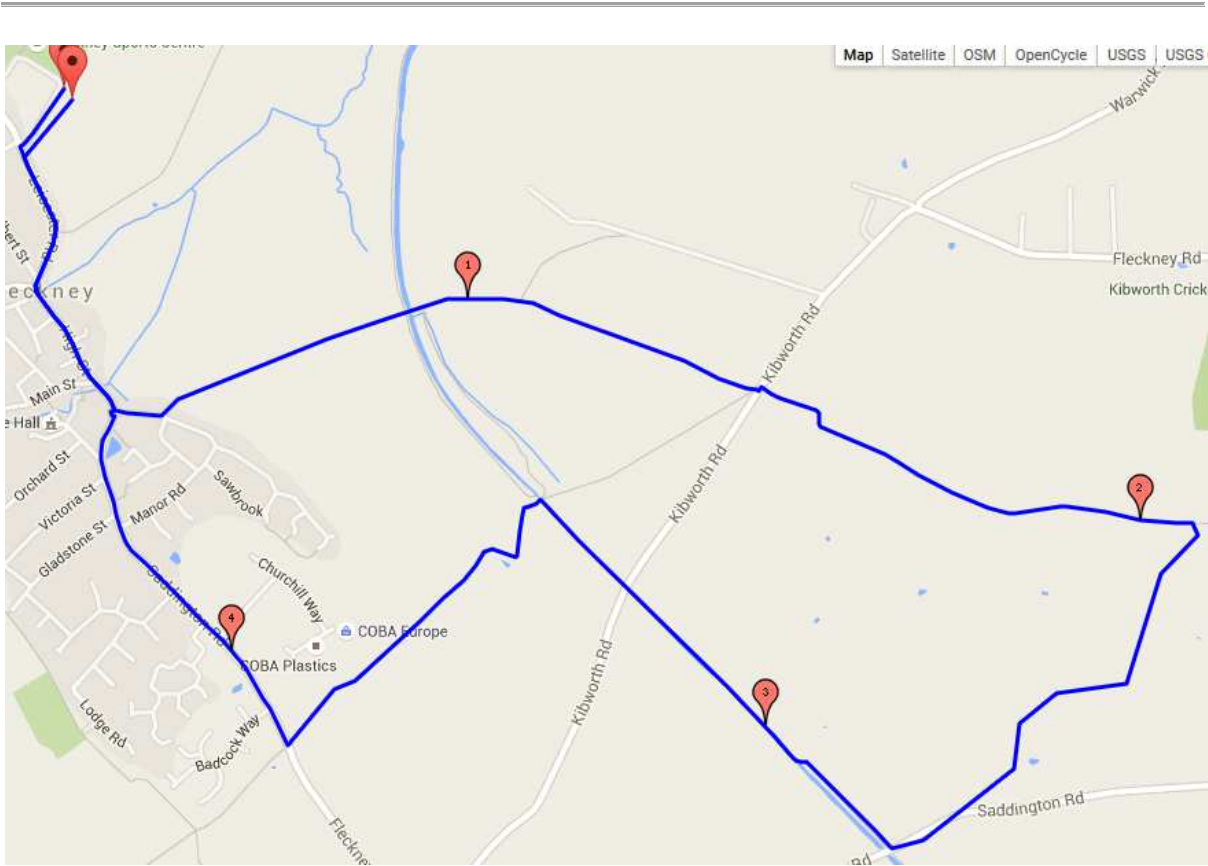


Start from Fleckney Recreation Ground

STR 89 - Millenium Wood - Mill Lane - Canal - Saddington Tunnel (XC)

Group 2 – 4.8 miles

www.gmap-pedometer.com/?r=6351730



Start from Fleckney Recreation Ground

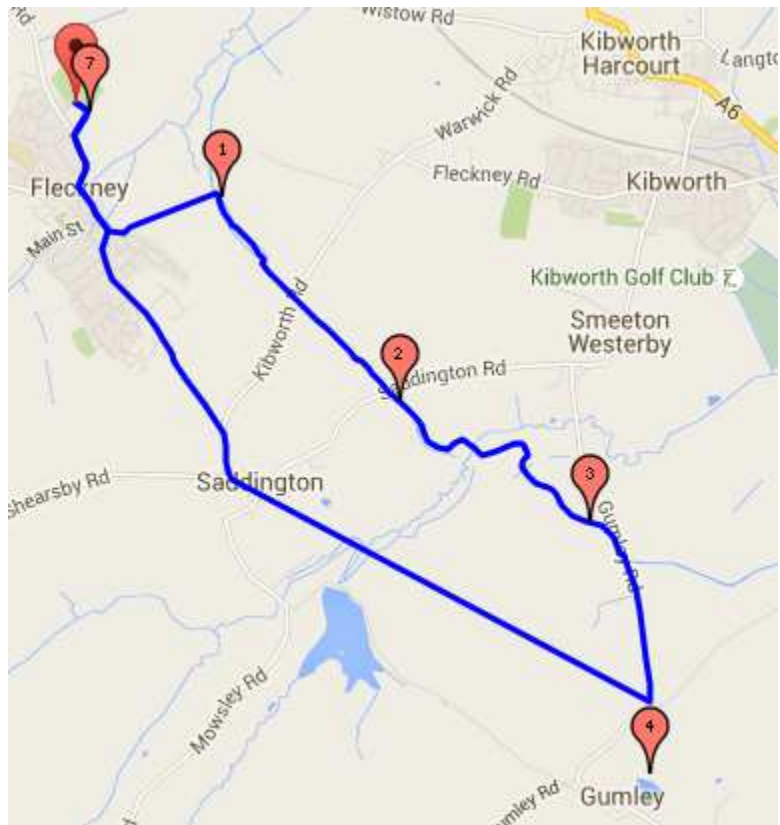
STR 22 - Canal - Smeeton Gorse

Group 3 – 7.2 miles

www.gmap-pedometer.com/?r=3727350

DIRECTIONS

Exit the recreation ground and turn left onto Leicester Road. Continue through the centre of the village passing the Co-op store etc. Turn left onto Manor Road and then the next left the cul de sac - Kibworth Road. Go through the gate and follow the footpath through the fields to the pedestrian bridge over the canal. After the canal take care to cross the sleepers and join the path that runs alongside and to the left of the canal. Follow through two fields and then just at the point where the Saddington Tunnel starts go through a gap in the hedge and follow the path over the tunnel crossing the Fleckney to Kibworth road with care. Now pick up the canal towpath and continue under the bridge carrying the Smeeton to Saddington Road and press on for one and half miles before exiting the towpath at the Smeeton to Gumley road bridge. Now briefly join to the road uphill towards Gumley exiting the road onto the footpath to the right just before the road bends right towards Gumley. Follow the footpath as it winds its way towards Smeeton Gorse. Ascend the steep hill to emerge at the hilltop at Smeeton Gorse near the bench on the Leicestershire Round course (Note extensive views!) Pressing on follow the ridge path that leads through various fields before descending steeply downhill and then uphill again back to Saddington village. There is now a choice - For the most direct route take the road back from Saddington to Fleckney via Saddington Road, High Street and Leicester Road. If you prefer largely off road due to footwear preference then take the Saddington to Smeeton Road, descend Saddington Hill, join the canal towpath and retrace your steps from earlier via the Saddington tunnel overpath, the Millenium Woods and through the fields back to Kibworth Road Fleckney and hence back to the recreation ground.



Fleckney & Kibworth
RUNNING CLUB 

Start from Fleckney Recreation Ground

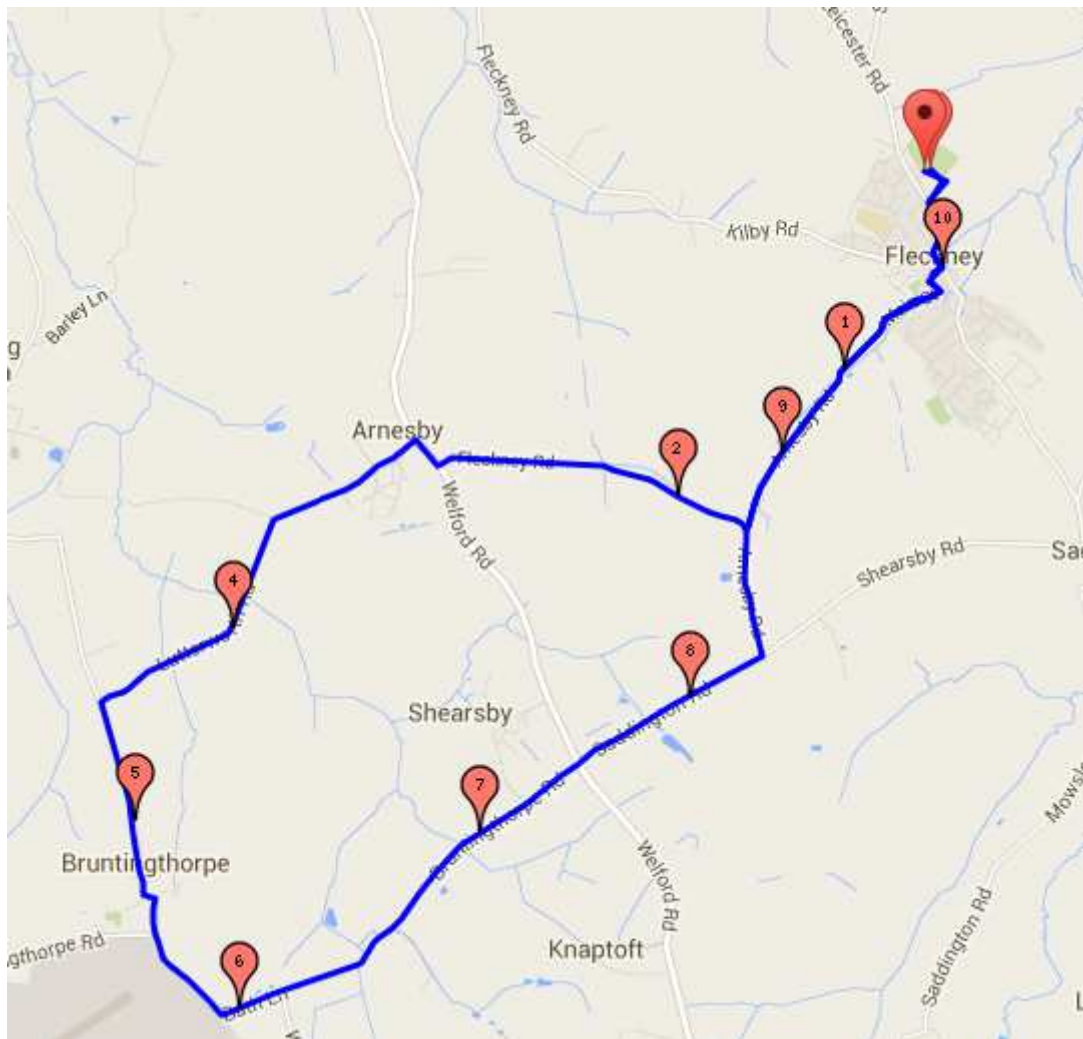
STR 30 - Arnesby - Bruntingthorpe – Shearsby

Group 3 – 10.4 miles

www.gmap-pedometer.com/?r=3770229

DIRECTIONS

Leave the recreation ground via Leicester Road, the Forge Estate, Wolsey Lane and emerge on Main Street. Leave Fleckney via Main Street and follow directions out to Arnesby. Cross the main Welford Road with care and enter Arnesby village, keep to the edge of the village following the main road out of Arnesby and then half a mile outside the village branch left and downhill following directions to Bruntingthorpe. After a mile and a half branch left again still heading towards Bruntingthorpe. Upon reaching this village head through the main street for its entire length bearing steadily left as you leave Bruntingthorpe passing the Proving Ground and now picking up the road that leads to the Shearsby crossroads passing The Shearsby Bath en route. Go over the crossroads with great care and carry straight on with a steady ascent as you head in the direction of Saddington. After one and half miles turn left and start heading back towards Fleckney re-entering the village via Main Street and now retrace your steps all the way back to the Recreation Ground.



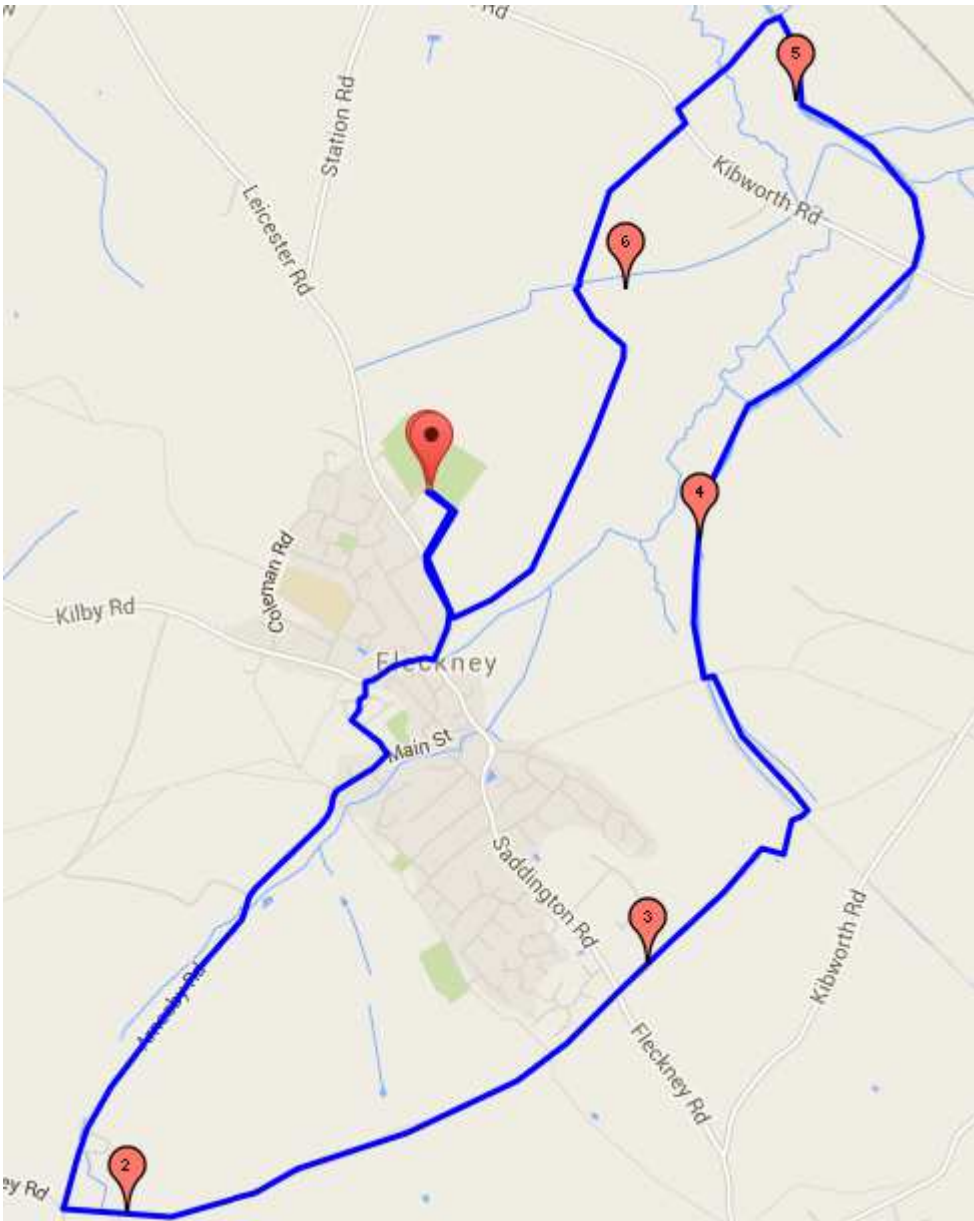
Fleckney & Kibworth
RUNNING CLUB 

Start from Fleckney Recreation Ground

STR 41 - Main St - Canal - Wistow Grange

Group 3 – 6.8 miles

www.gmap-pedometer.com/?r=3892921



Fleckney & Kibworth
RUNNING CLUB

Start from Fleckney Recreation Ground

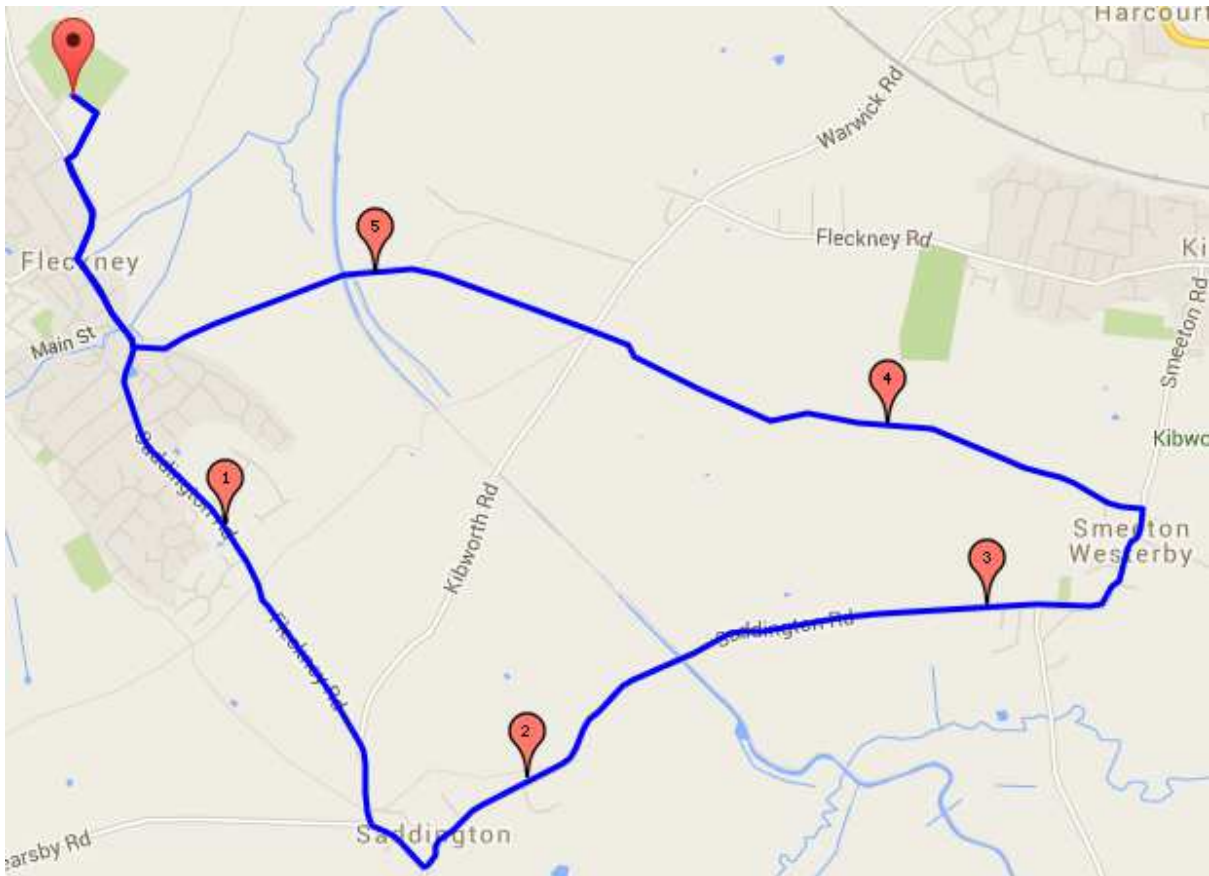
DIRECTIONS

STR 43 - Saddington - Smeeton - Mill Lane – Millenium

Group 3 – 6 miles

www.gmap-pedometer.com/?r=4396831

Leave recreation ground and run through Fleckney up to Saddington. In the village turn left onto Smeeton Road and carry on to Smeeton Westerby. At The Kings Head in Smeeton turn left onto Mill Lane. Follow Mill lane until you eventually reach the Fleckney Road. Cross over the road and follow the field path which eventually takes you across the canal. Continue on until you reach Fleckney. Turn right at the road and retrace your outgoing route back to base.



Start from Fleckney Recreation Ground

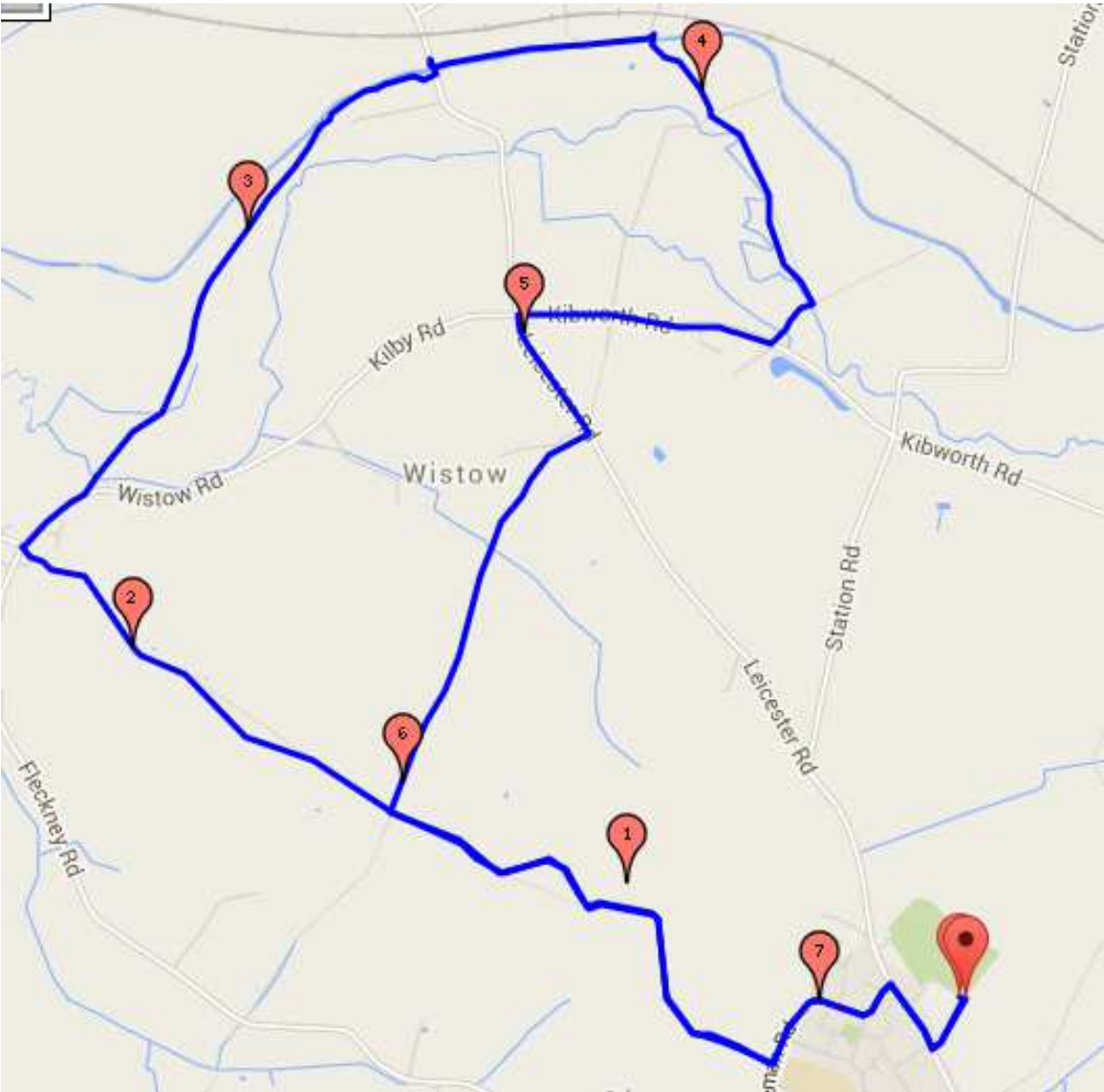
STR 45 - Coleman Road - Kilby - Canal – Wistow

Group 3 – 7.4 miles

www.gmap-pedometer.com/?r=3845858

DIRECTIONS

Cross Leicester Road and follow Coleman Road. Take the footpath that goes across the fields towards Kilby and Wistow. Cross the bridleway and carry straight on over the stile toward Kilby. Upon reaching Kilby turn right and follow the road towards Wistow. Shortly after leaving Kilby there is a footpath on the left. Take the footpath over the bridge in the middle of the field and continue until you on the footpath until you reach Newton Lane. Turn left, go over the canal and then take the track on the left of the road that takes you onto the towpath. Turn left along the canal and follow the towpath until the next bridge. Leave the towpath and follow the road left down toward Wistow. Go past the church and at the corner take the footpath (which roughly follows the stream) to Wistow Church. Turn right and follow the road to Wistow and take the bridlepath back toward Fleckney. At the top of the big hill take the footpath to the left (the path we originally started on) and follow it back to Fleckney.



Fleckney & Kibworth
RUNNING CLUB 

Start from Fleckney Recreation Ground

Directions

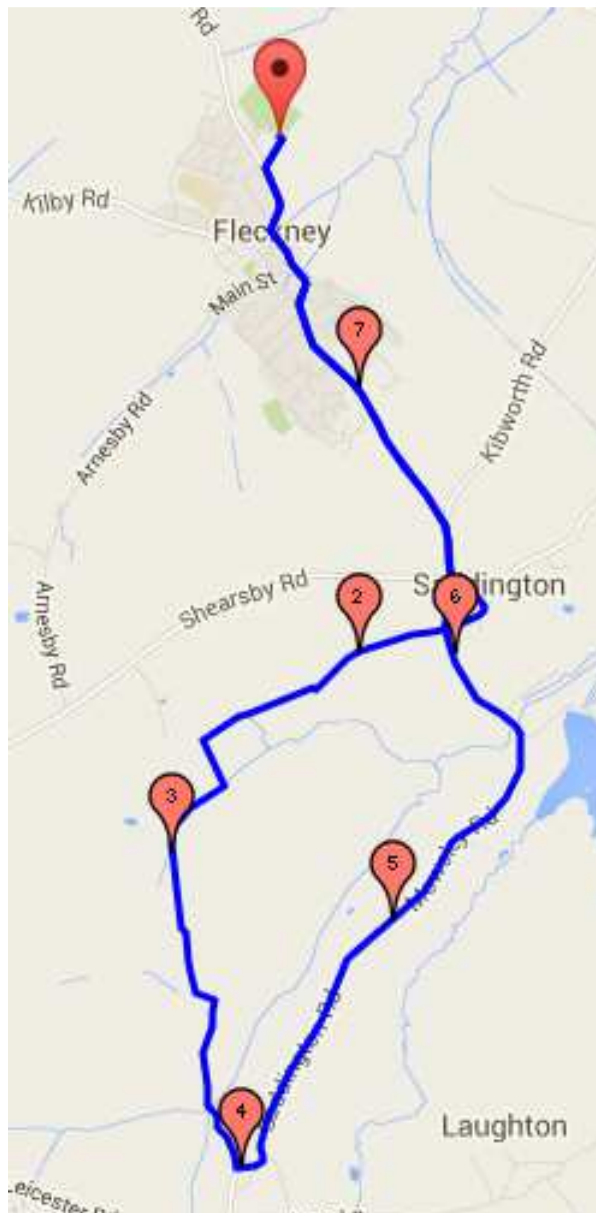
STR 49 - Saddington – Mowsley (XC)

Group 3 – 7.8 miles

www.gmap-pedometer.com/?r=4432097

Follow Leicester Road through Fleckney to the Shearsby Road (just before entering Saddington). Take the footpath on the corner of the Leicester Road / Shearsby Road junction. Go along the top of the first field, over the stile and then take the footpath to the right that heads down the field. Go over the stile and run along the edge of the field for about 100-200m before going over the stile in the hedge that you've been running beside and take the footpath to the left. When you get near the farm take the footpath to the left and carry on that path to Mowsley.

When you reach the houses go down the path between the houses. When you reach the road turn left and follow the main road down the big hill back towards Saddington and then back down Leicester Road to Fleckney.



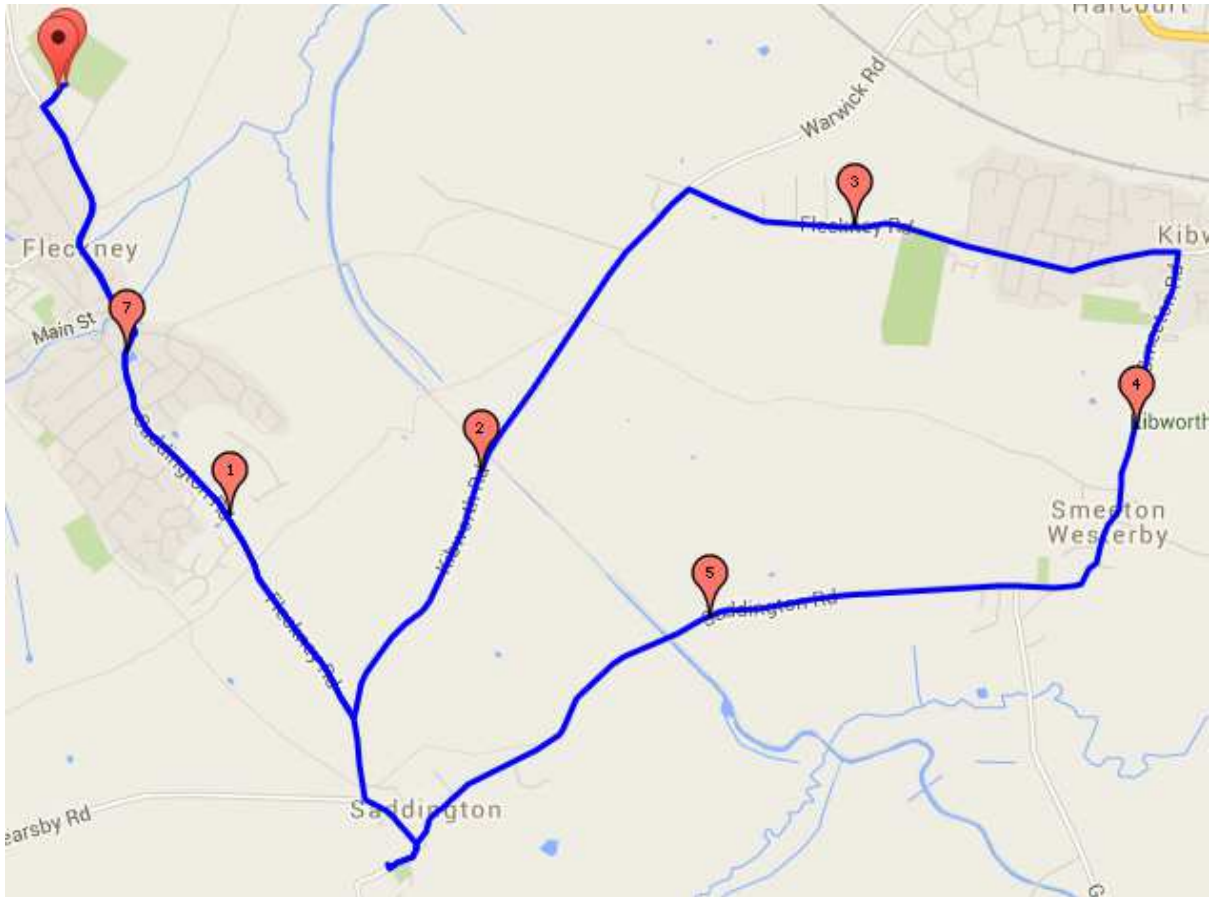


Start from Fleckney Recreation Ground

STR 55 - Fleckney - Saddington - Kibworth - Smeeton – Saddington

Group 3 – 7.5 miles

<http://www.gmap-pedometer.com/?r=5866228>



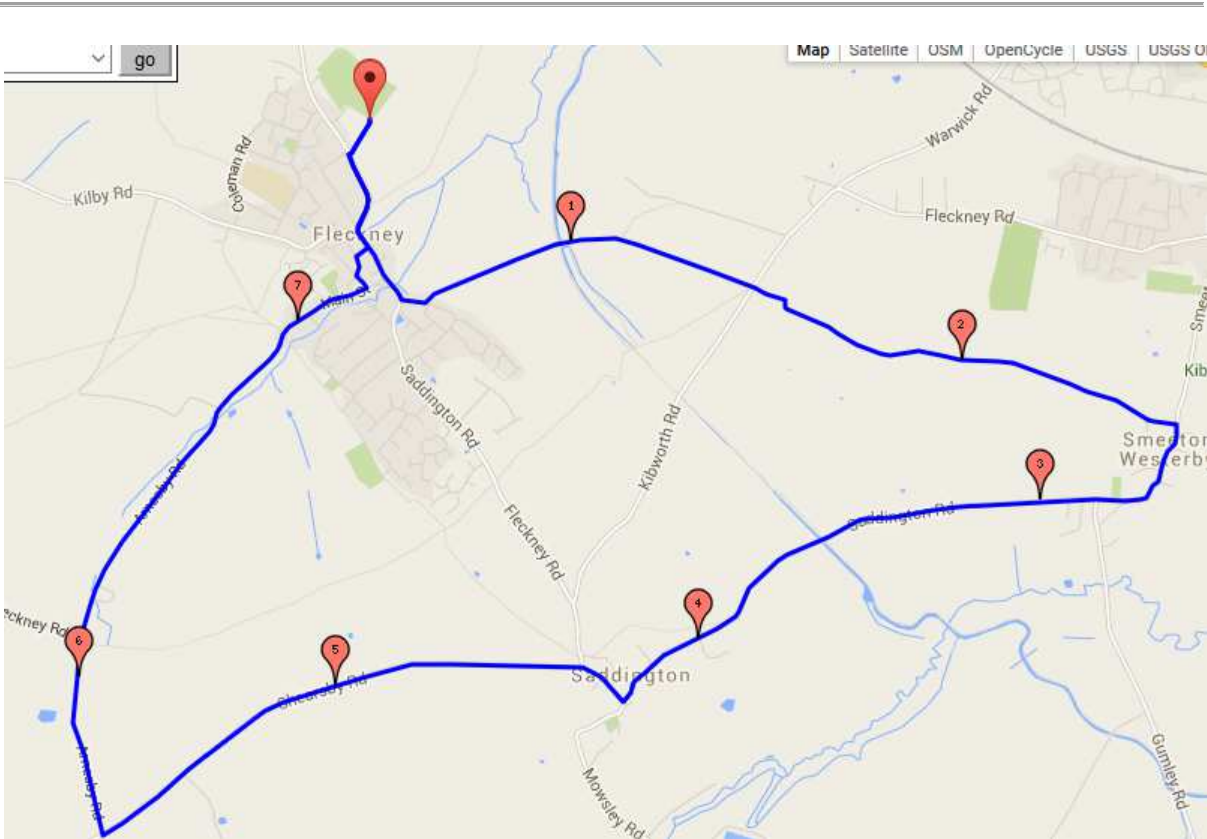
Fleckney & Kibworth **RUNNING CLUB**

Start from Fleckney Recreation Ground

STR 75 - Mill Lane - Saddington Tunnel - Arnesby Turn

Group 3 – 7.6 miles

www.gmap-pedometer.com/?r=5906902



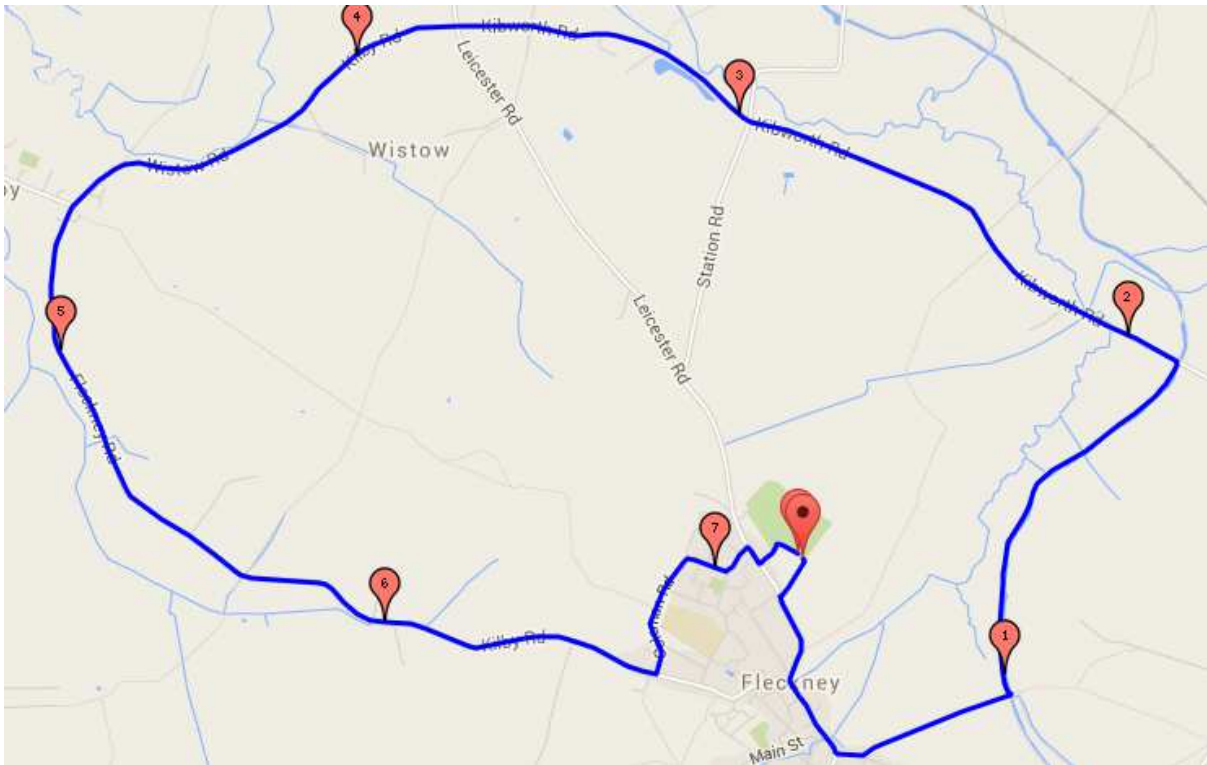
Fleckney & Kibworth
RUNNING CLUB 

Start from Fleckney Recreation Ground

STR 80 - Canal - Kibworth Road - Wistow – Kilby

Group 3 – 7.2 miles

www.gmap-pedometer.com/?r=6316760



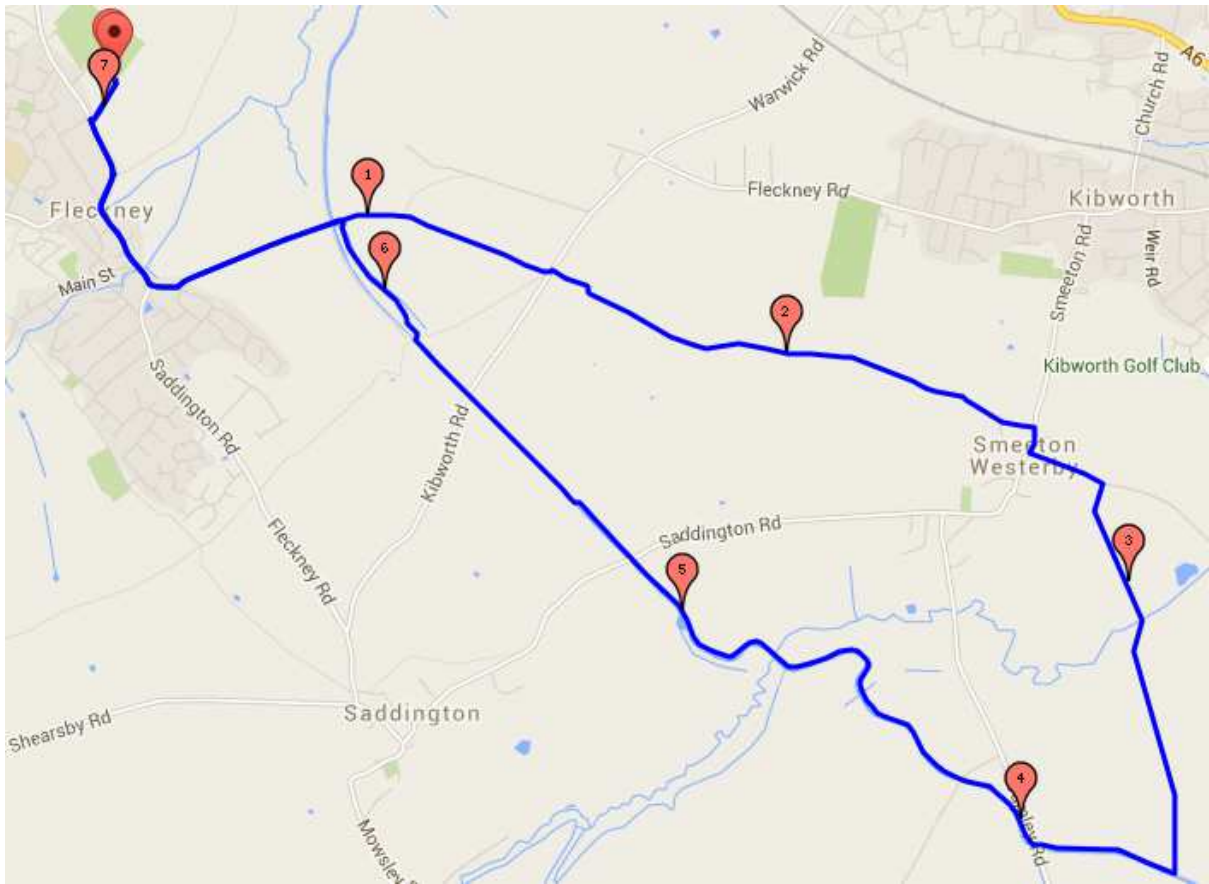
Fleckney & Kibworth
RUNNING CLUB 

Start from Fleckney Recreation Ground

STR 106 - Mill Lane - Debdale Lane – Canal

Group 3 – 7.1 miles

<http://www.gmap-pedometer.com/?r=6315715>



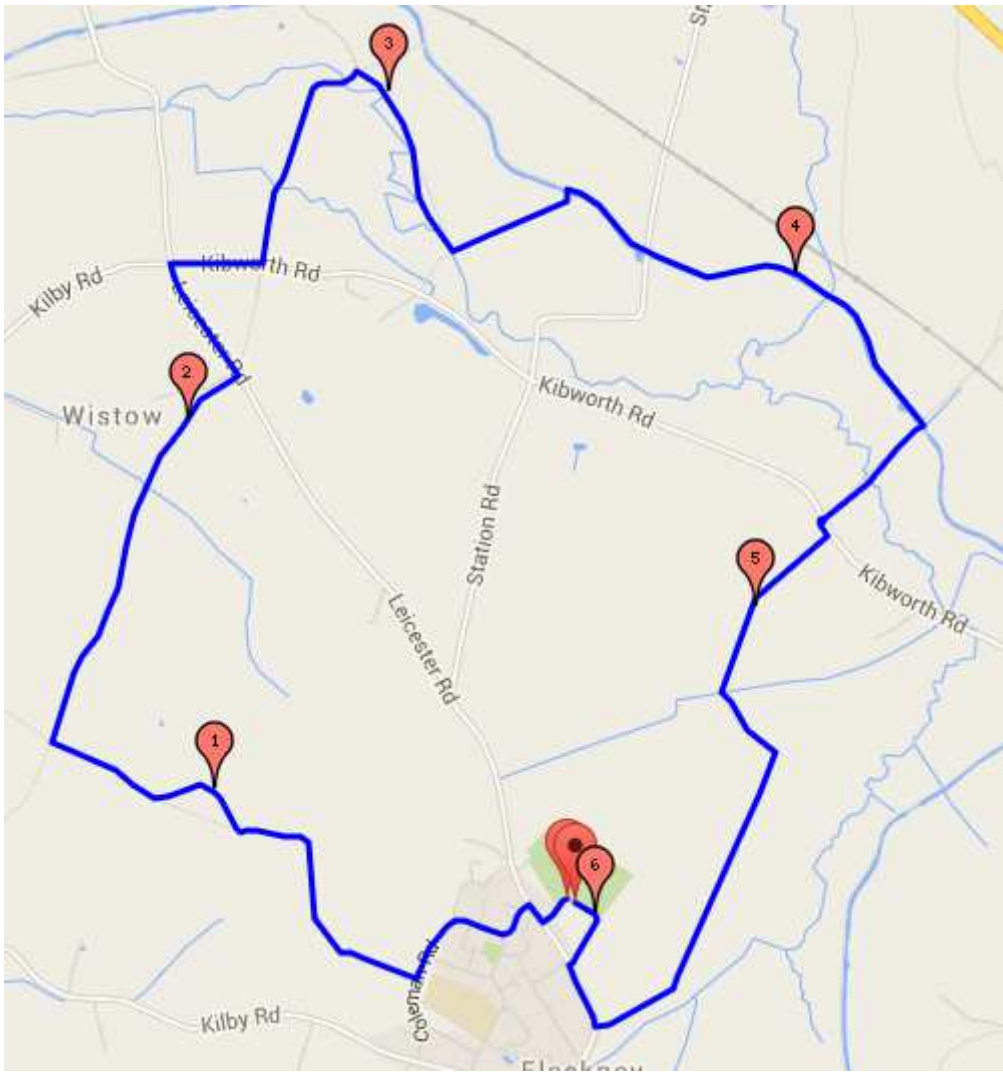
Fleckney & Kibworth
RUNNING CLUB 

Start from Fleckney Recreation Ground

STR 107 - Wistow - Canal - Allotments

Group 3 – 6 miles

<http://www.gmap-pedometer.com/?r=5871609>



Start from the Garden Centre, Wistow

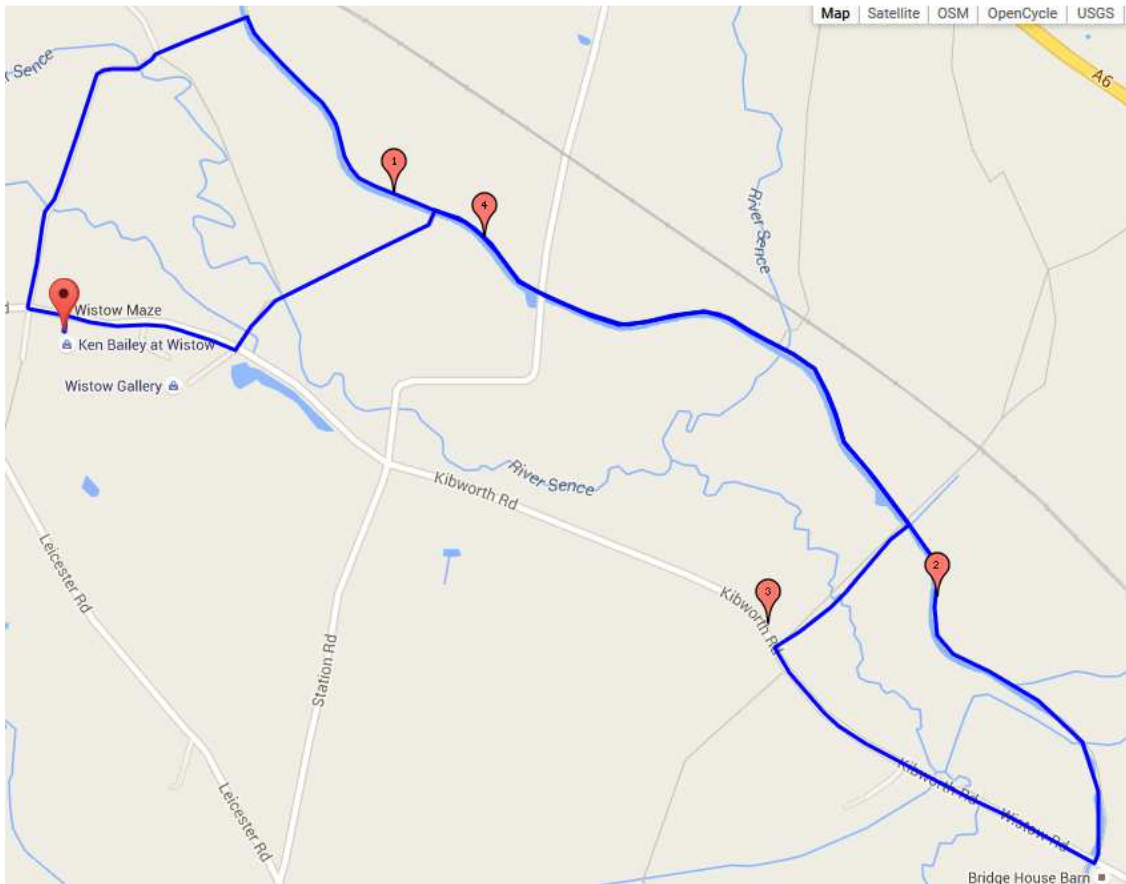
DIRECTIONS

STR 10 - Wistow – Canal

Group 1 – 4.64 miles

<http://www.gmap-pedometer.com/?r=3675461>

Leave the garden centre and cross straight over the Kilby to Kibworth and follow the road heading in the direction of Newton Harcourt, after half a mile the road bears right and after a couple of minutes running bears back to the left. At this point leave the road and join the footpath heading in the direction of the canal. Cross the canal via the footbridge and then take the steps down to the towpath turning right in the direction of Kibworth. Follow the towpath for approx a mile and a half until coming to Kibworth Bridge Locks. Leave the towpath here and turn right onto the road heading back in the direction of Wistow. After half a mile leave the road turning right onto the footpath which heads back to the canal. Head over the footbridge and turn left to join the towpath back to Wistow. Follow the towpath passing once again under the road bridge and then after approx 200 metres leave the towpath at the next foot bridge (this is the one before the one you used to join the towpath originally). Follow the footpath in the direction of Wistow church passing to the right of the church grounds and then go over the stile to rejoin the road for the last 200 metres back to the car park.



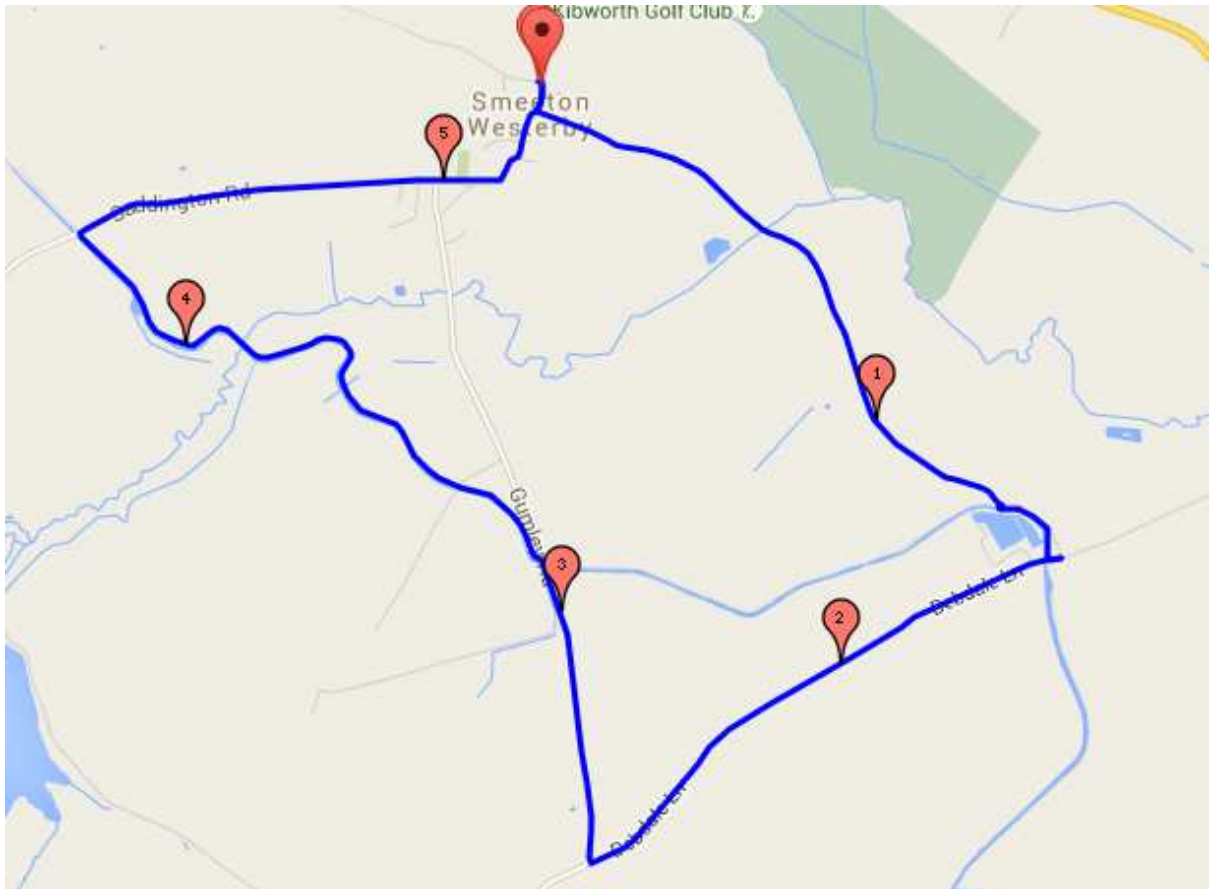
Fleckney & Kibworth
RUNNING CLUB 

Start from the King's Head, Smeeton

STR 108 – Smeeton - Debdale - Kennels - Canal - Saddington Road

Group 2 – 5.3 miles

<http://www.gmap-pedometer.com/?r=6399378>



Fleckney & Kibworth
RUNNING CLUB 

Start from the Gumley 'top'

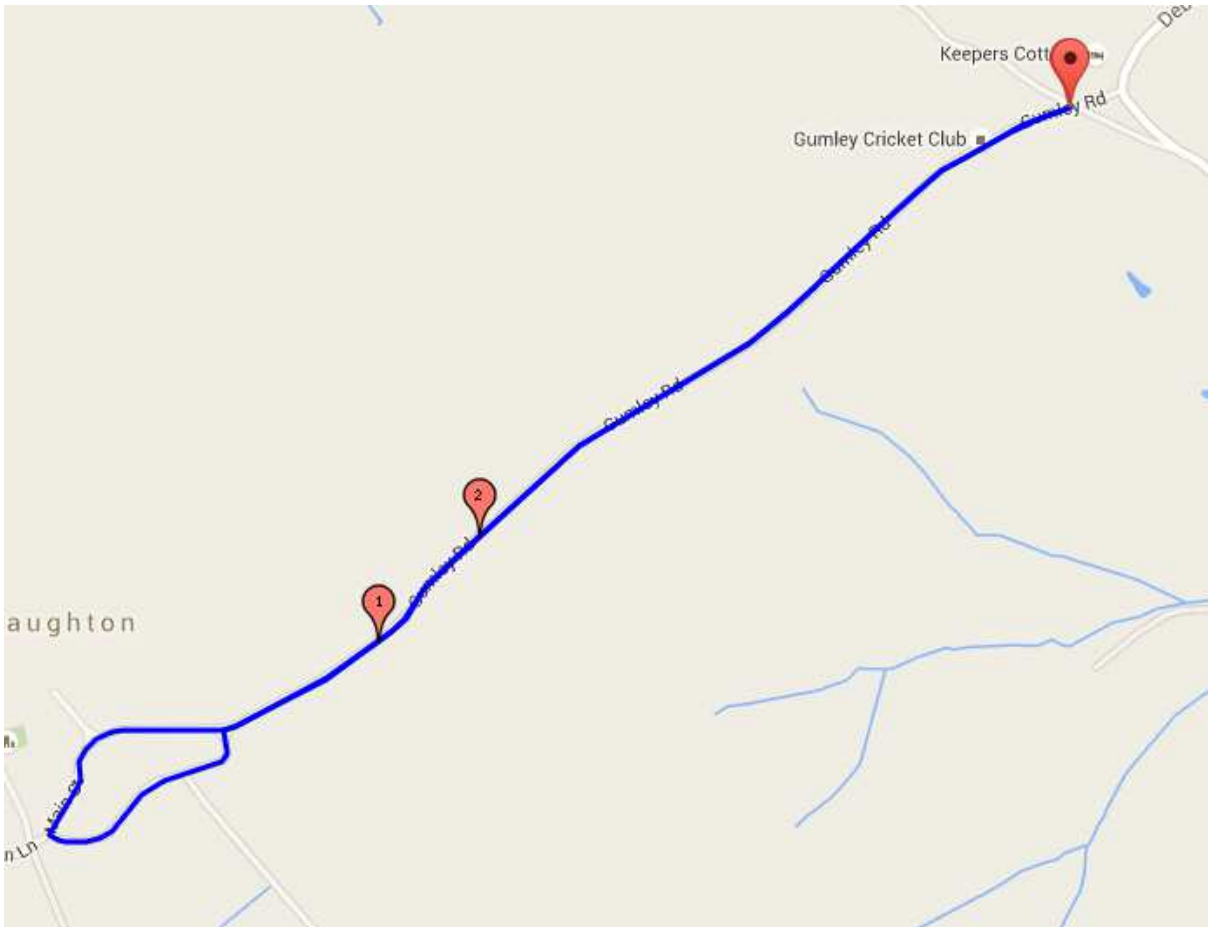
DIRECTIONS

STR 11 – Laughton

Leave on the road in the direction of Laughton passing the cricket pitch. Upon entering Laughton bear left and follow the back road around the village, keep bearing right until you rejoin the Laughton to Mowsley road. Now turn right and pass through the centre of Laughton. Leave Laughton and retrace your steps all the way back to Gumley.

Group 1 – 2.68 miles

<http://www.gmap-pedometer.com/?r=3678062>



Start from the Gumley 'top'

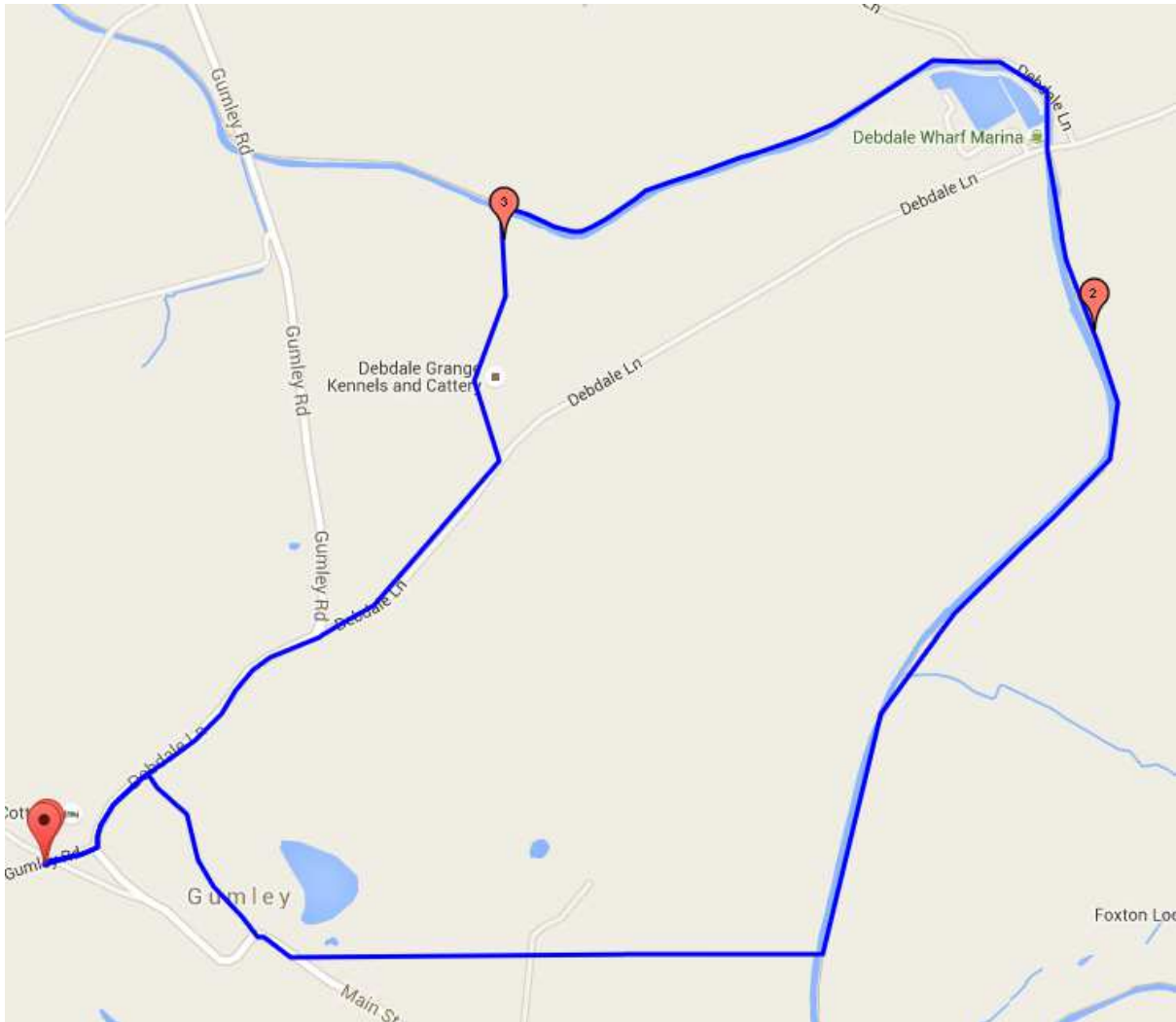
DIRECTIONS

STR 12 - Kennels

Group 2 – 3.88 miles

<http://www.gmap-pedometer.com/?r=3678086>

Leave in the direction of Smeeton but after 100 metres turn right and join a footpath that heads into the wood that adjoins the grounds of Gumley church. Emerge near the gates to the church at the top of Gumley's main street. Head straight on but after 100 metres turn left heading steeply downhill along a footpath that heads to the canal. Across the canal via the footbridge and turn right towards Debdale Wharf. Continue for a further half mile after Debdale Wharf and then cross the canal via another footbridge and then follow a steep path uphill emerging on the Debdale to Gumley road near to Debdale Kennels. Turn right and follow the road for the last three quarters of a mile back to the rendezvous point.



Start from the Gumley 'top'

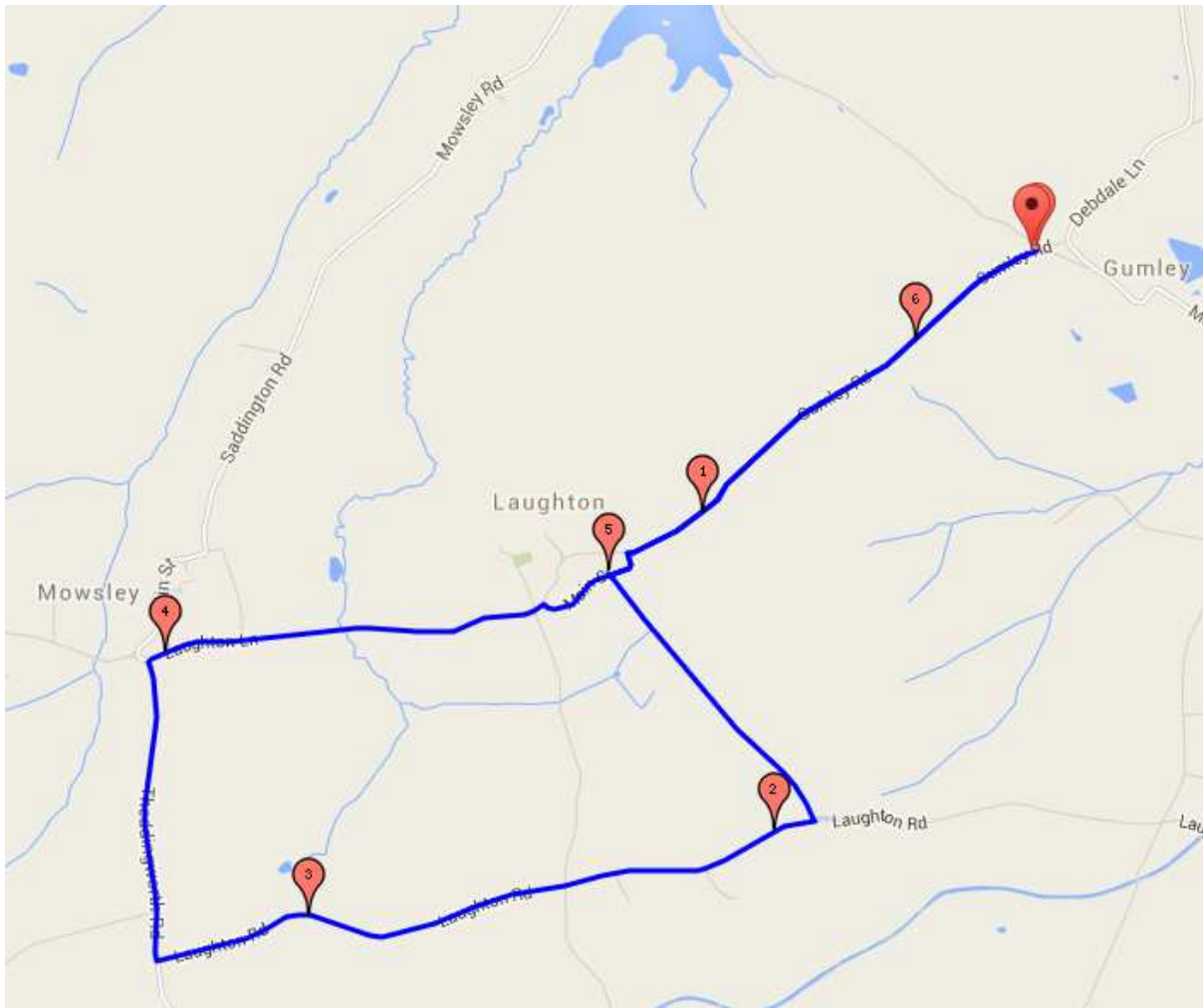
DIRECTIONS

STR 13 – Laughton – Theddingworth Rd

Group 3 – 6.13 miles

<http://www.gmap-pedometer.com/?r=3678089>

Leave on the road in the direction of Laughton passing the cricket pitch. Upon entering Laughton bear left and follow the back road around the back of the village. After 100 metres turn left and continue for one mile until reaching a T Junction. At the T junction turn right and follow this road for about a mile and a half before reaching another T junction with the Theddingworth to Mowsley road. Turn right and head to Mowsley. Upon reaching Mowsley turn right towards Laughton. Keep straight on in Laughton retracing your steps back to Gumley



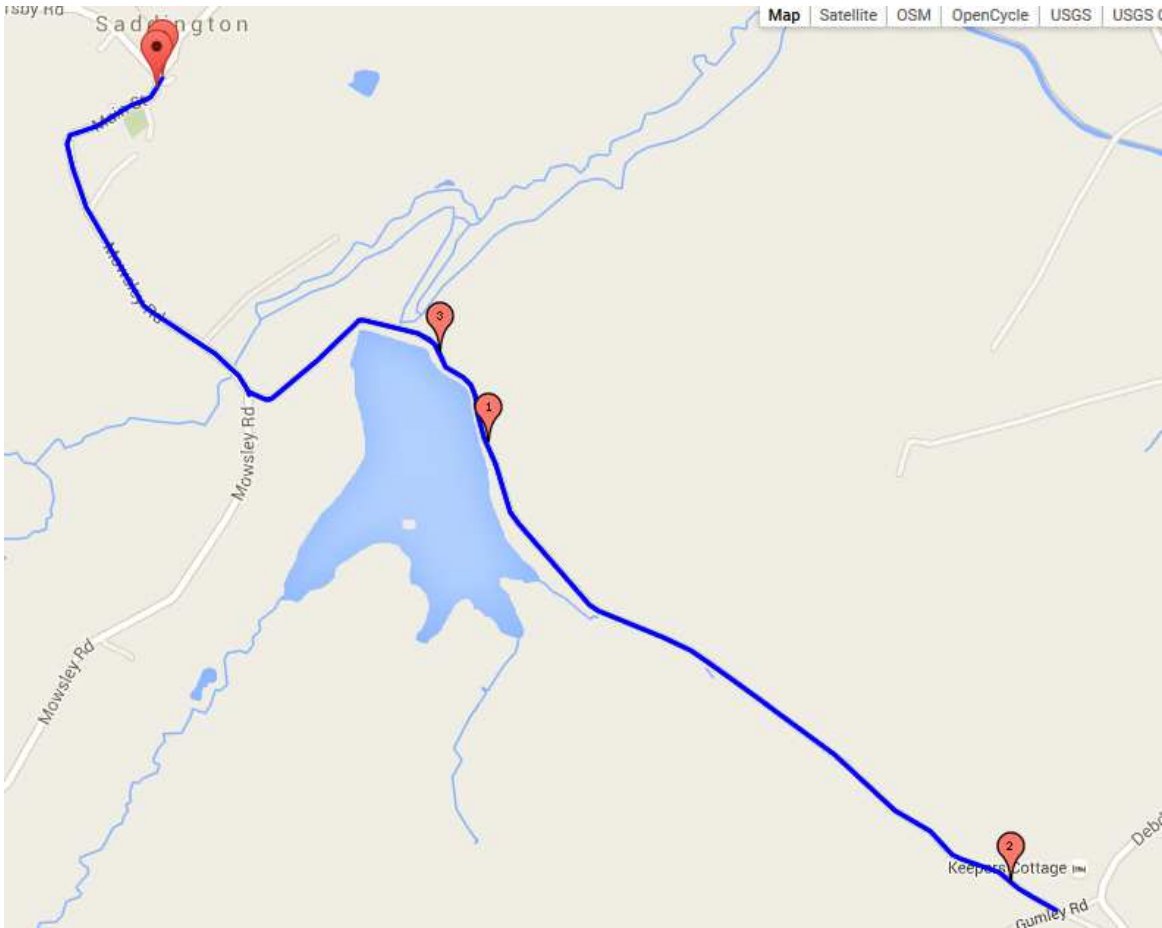
Fleckney & Kibworth
RUNNING CLUB 

Start from the Queens Head Pub, Saddington

STR 60 – Reservoir – Gumley Hill

Group 1 – 3.8 miles

<http://www.gmap-pedometer.com/?r=5876339>



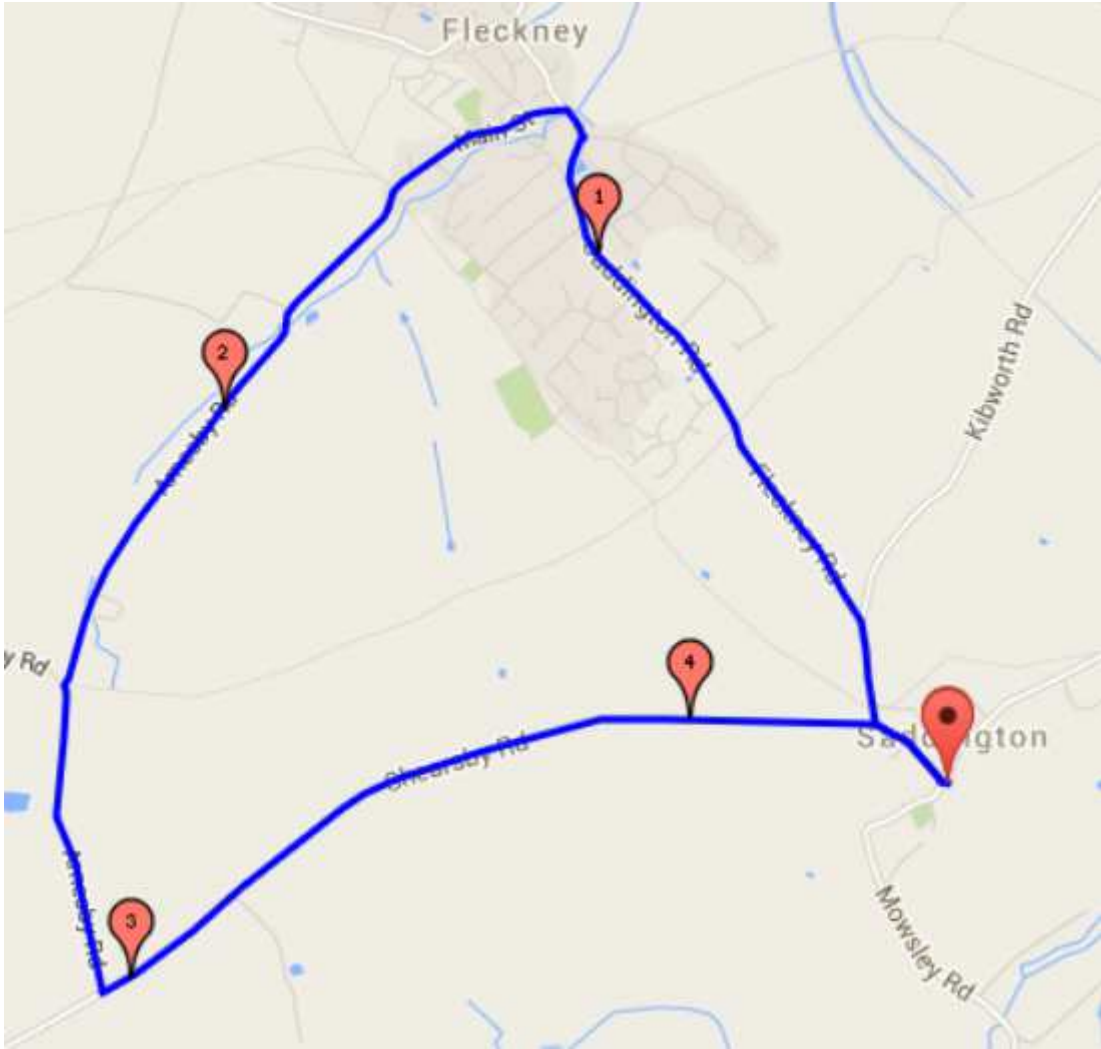
Fleckney & Kibworth
RUNNING CLUB 

Start from the Queens Head Pub, Saddington

STR 67 - Saddington - Fleckney - Main St - Shearsby Rd

Group 1 – 4.3 miles

<http://www.gmap-pedometer.com/?r=5408082>



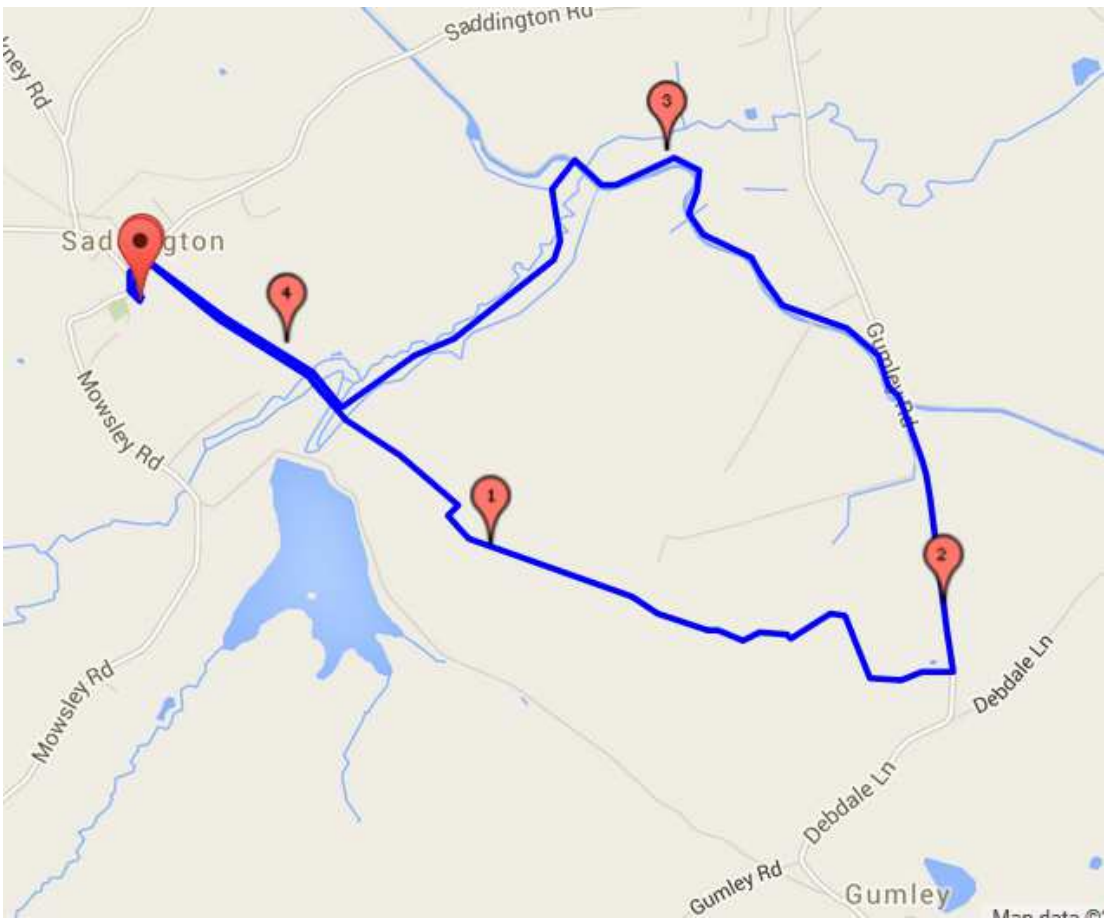
Fleckney & Kibworth
RUNNING CLUB

Start from the Queens Head Pub, Saddington

STR 73 - Gorse - Gumley – Canal

Group 1 – 4.3 miles

<http://www.gmap-pedometer.com/?r=4641263>



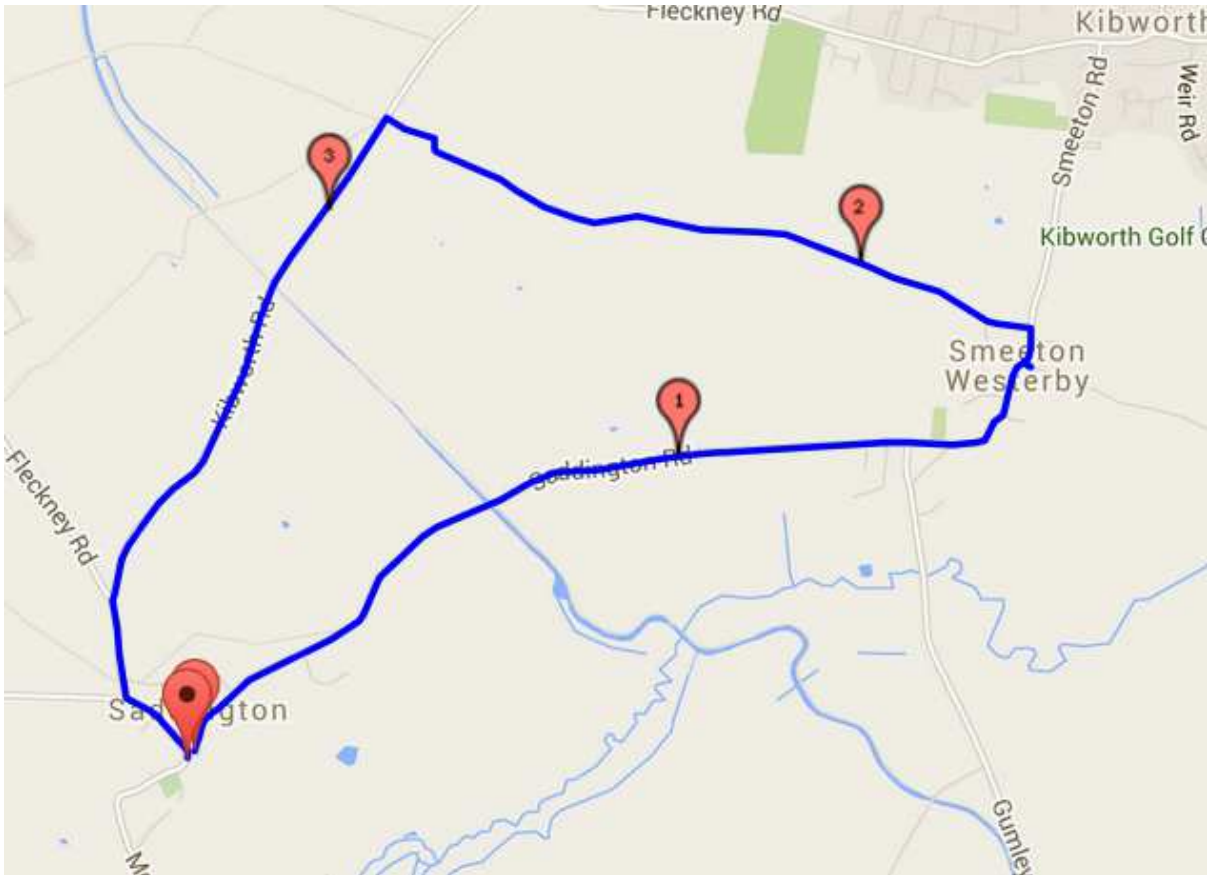
Fleckney & Kibworth
RUNNING CLUB

Start from the Queens Head Pub, Saddington

STR 77 - Smeeton - Mill Lane - Kibworth Rd

Group 1 – 3.9 miles

<http://www.gmap-pedometer.com/?r=5979187>



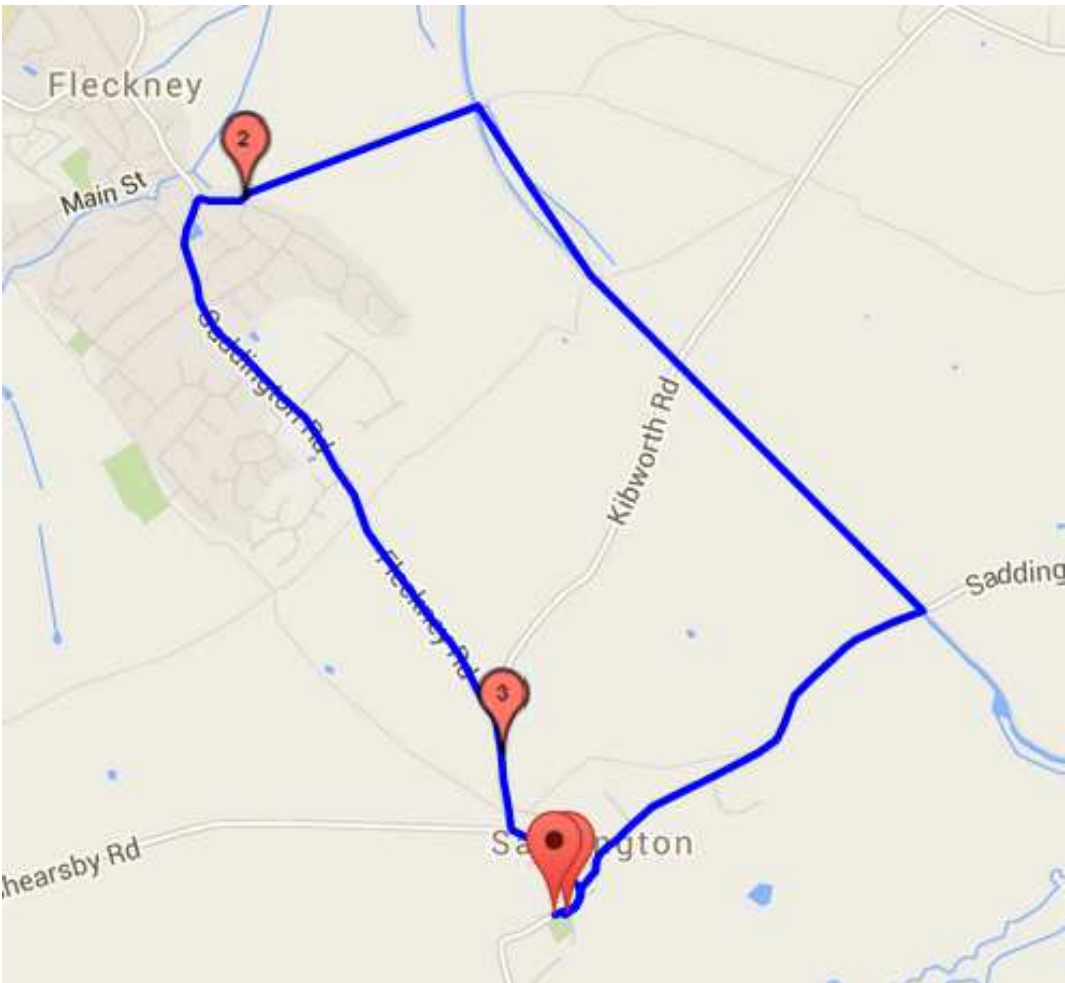
Fleckney & Kibworth
RUNNING CLUB 

Start from the Queens Head Pub, Saddington

STR 81 - Canal - Saddington Tunnel - Millenium Wood – Fleckney

Group 1 – 3.3 miles

<http://www.gmap-pedometer.com/?r=6307822>



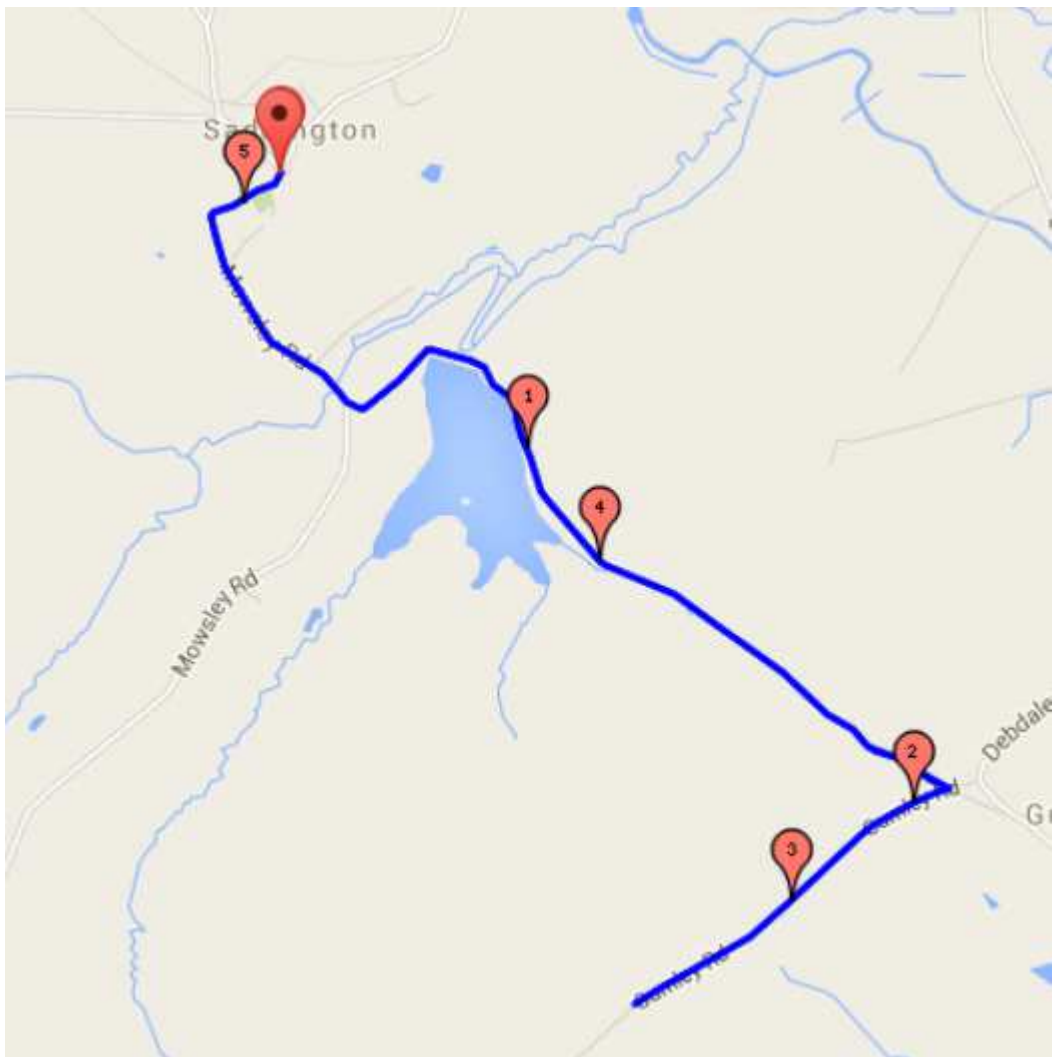
Fleckney & Kibworth
RUNNING CLUB 

Start from the Queens Head Pub, Saddington

STR 61 – Reservoir – Gumley Hill – Cricket Pitch

Group 2 – 5.0 miles

<http://www.gmap-pedometer.com/?r=5876347>



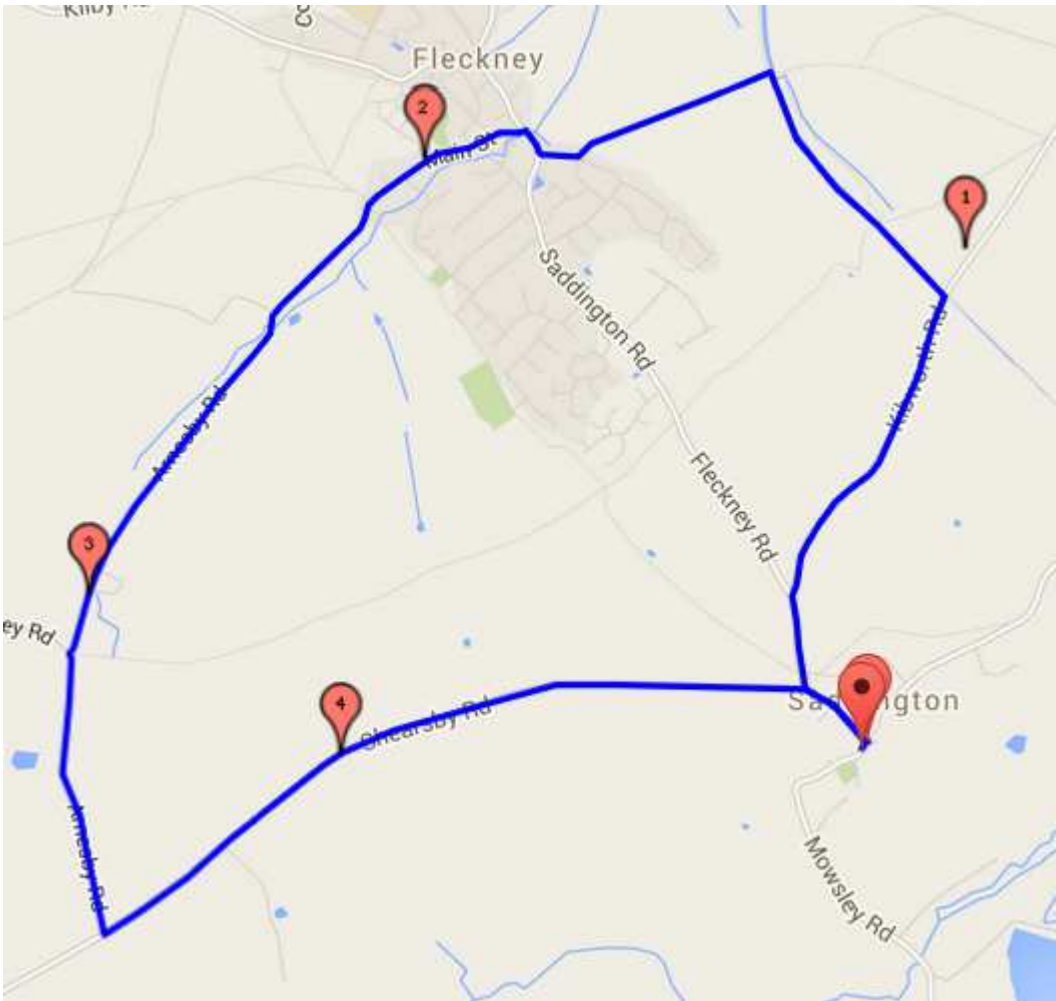
Fleckney & Kibworth
RUNNING CLUB 

Start from the Queens Head Pub, Saddington

STR 68 - Saddington Canal Tunnel - Fleckney - Main St - Shearsby Rd

Group 2 – 4.9 miles

<http://www.gmap-pedometer.com/?r=5408092>



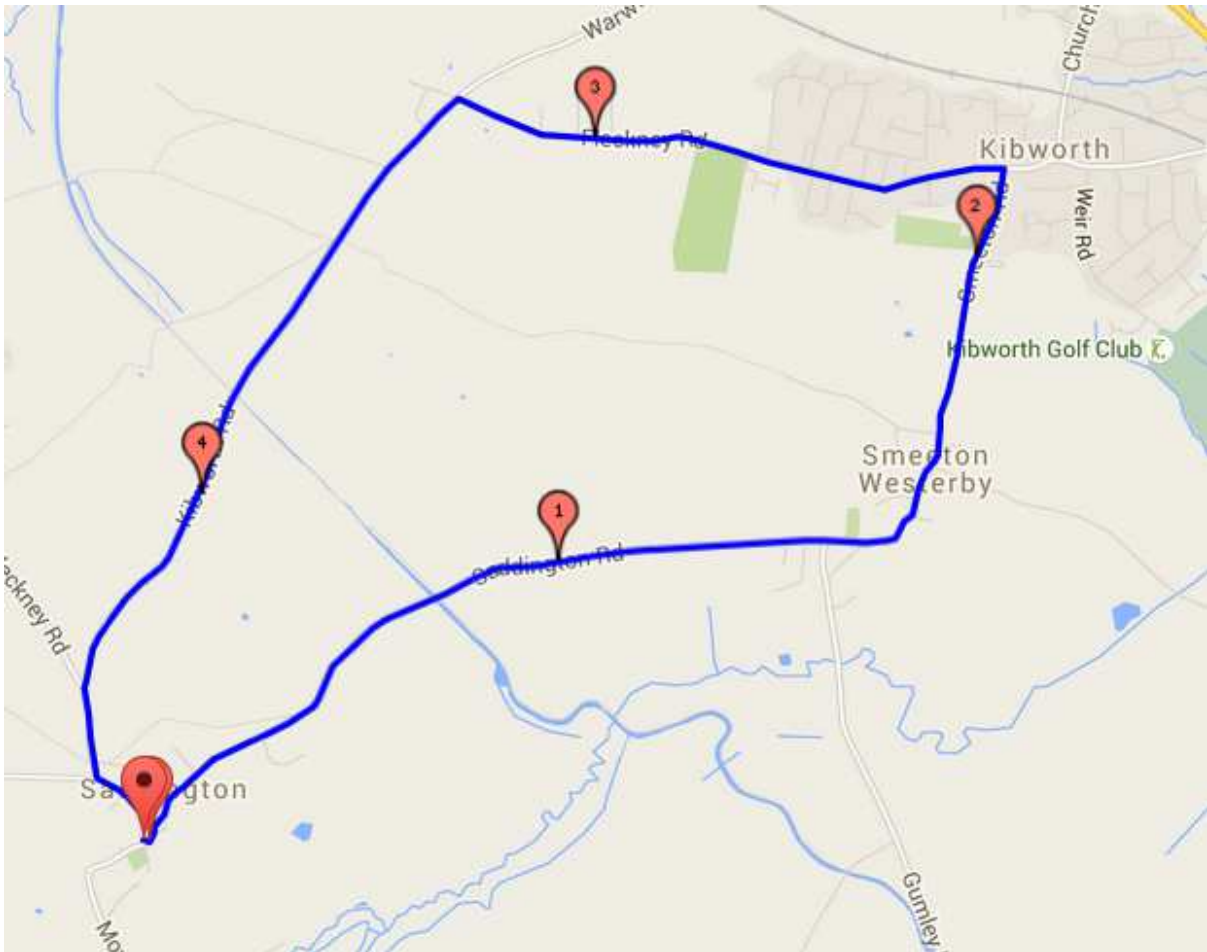
Fleckney & Kibworth
RUNNING CLUB

Start from the Queens Head Pub, Saddington

STR 78 - Smeeton - Kibworth - Kibworth Rd

Group 2 – 4.6 miles

<http://www.gmap-pedometer.com/?r=5979180>



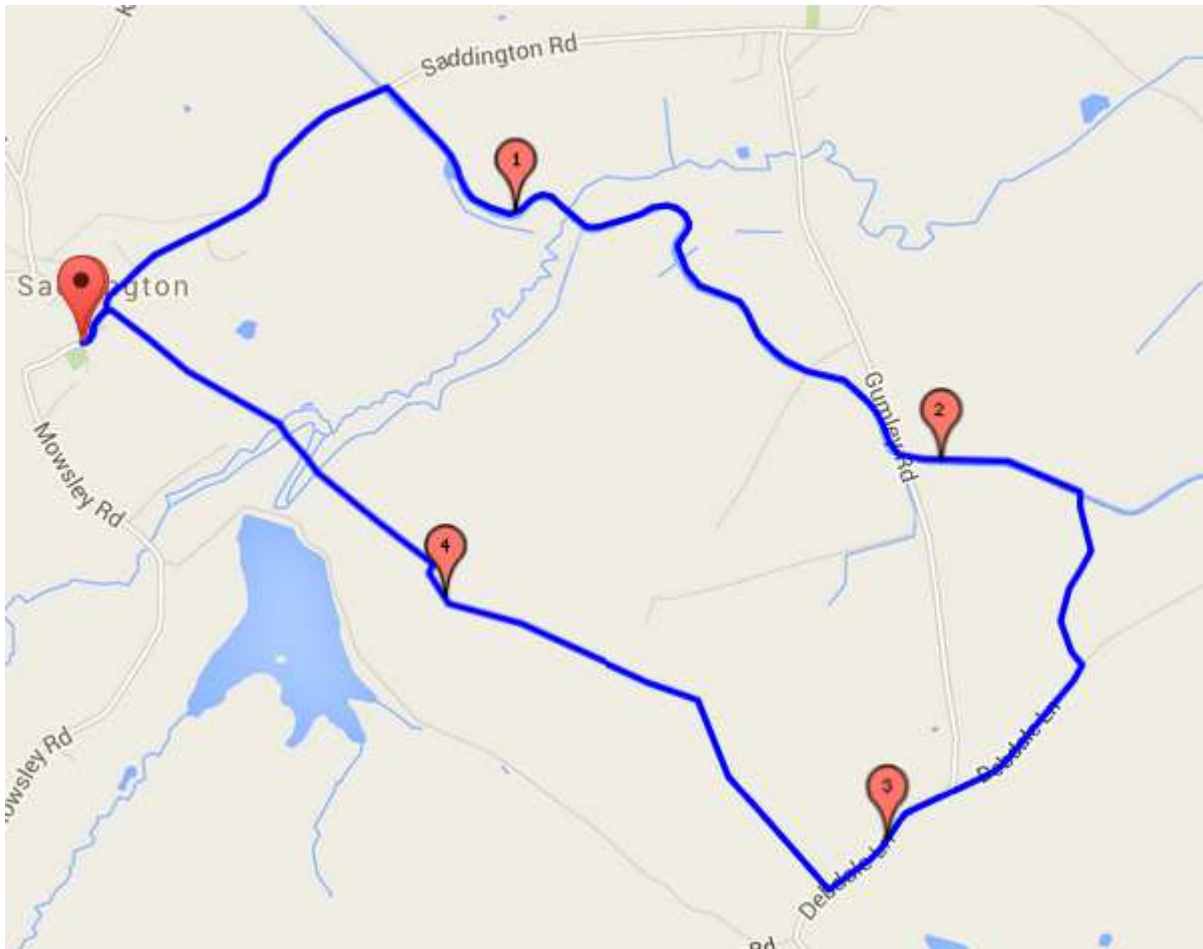
Fleckney & Kibworth
RUNNING CLUB 

Start from the Queens Head Pub, Saddington

STR 82 - Canal - Kennels – Gorse

Group 2 – 4.8 miles

<http://www.gmap-pedometer.com/?r=6270690>



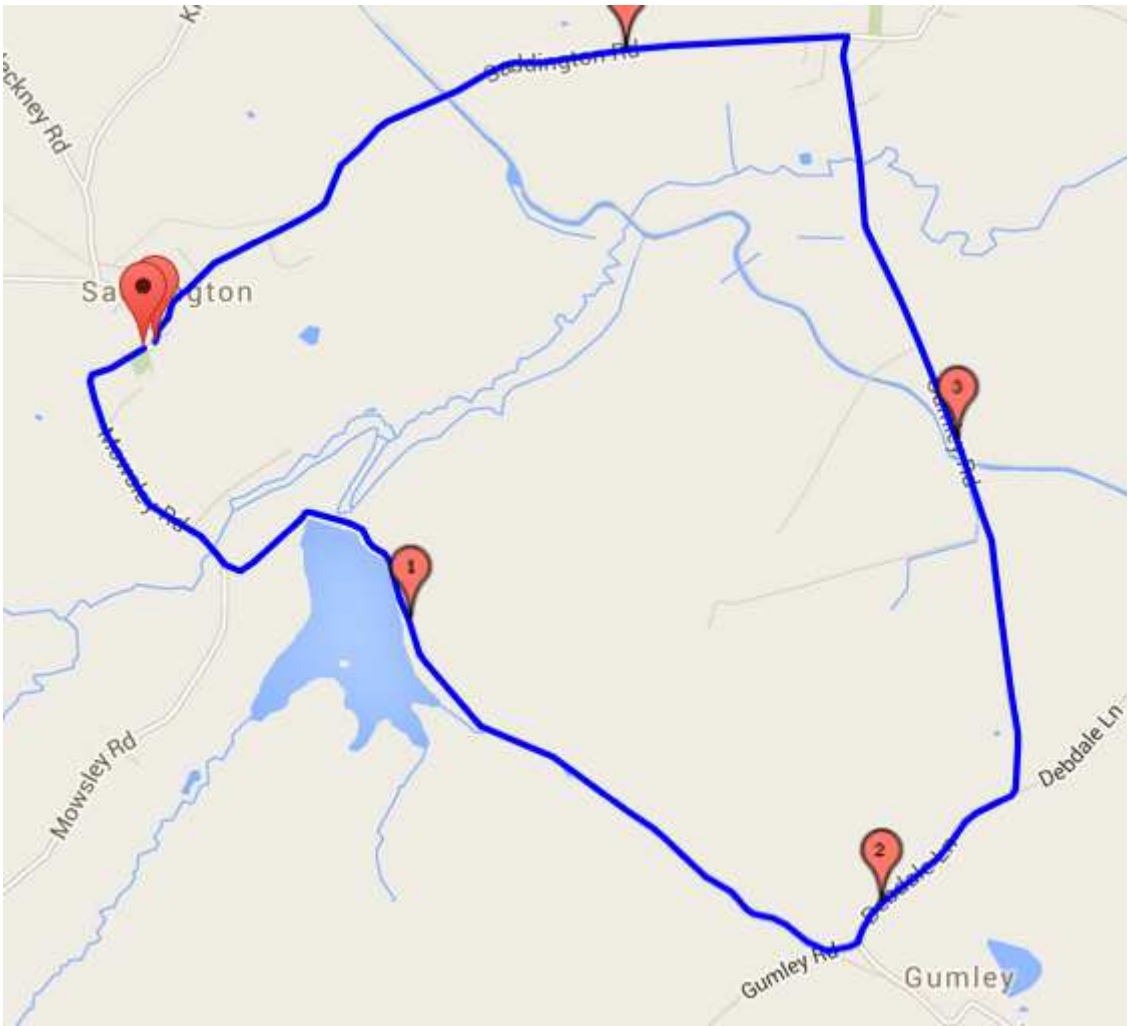
Fleckney & Kibworth
RUNNING CLUB

Start from the Queens Head Pub, Saddington

STR 85 - Kibworth 6 Loop

Group 2 – 4.9 miles

<http://www.gmap-pedometer.com/?r=6252745>



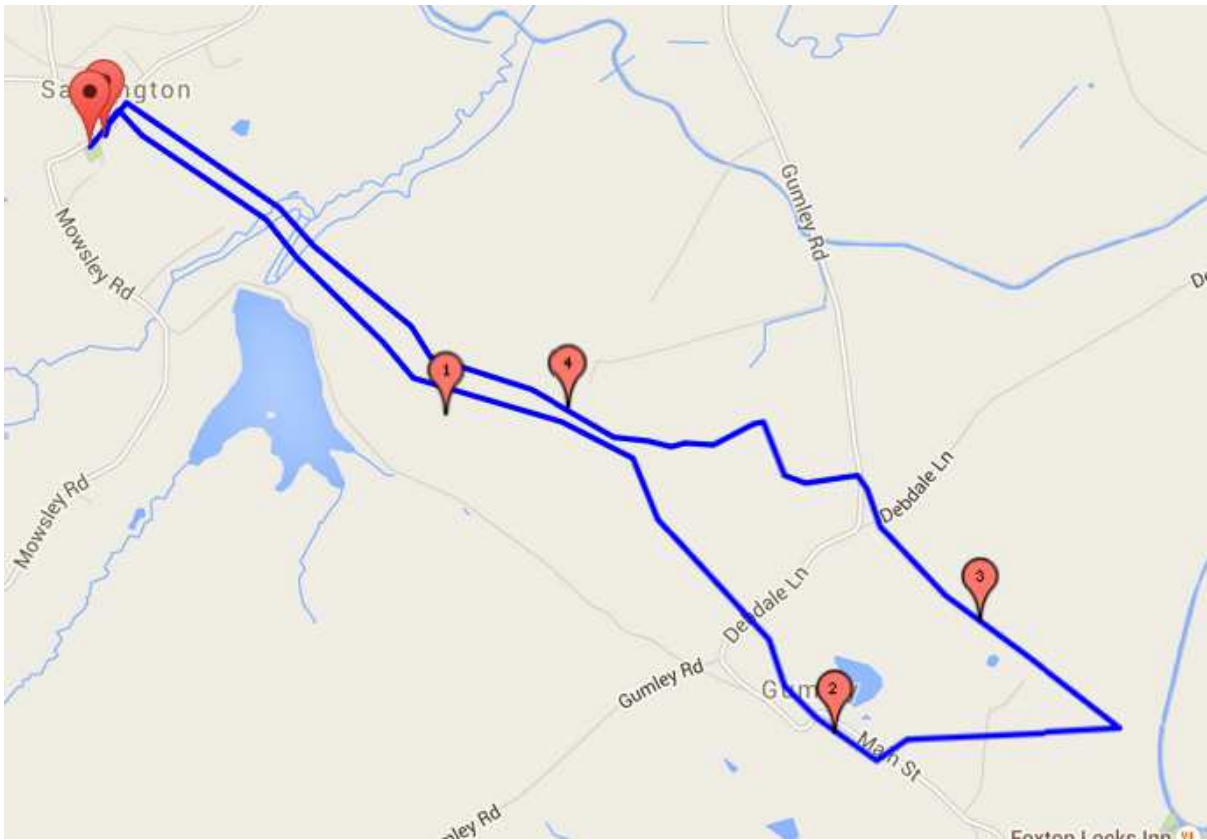
Fleckney & Kibworth
RUNNING CLUB

Start from the Queens Head Pub, Saddington

STR 92 - Gorse - Gumley - Canal – Gorse (XC)

Group 2 – 4.9 miles

<http://www.gmap-pedometer.com/?r=6373180>



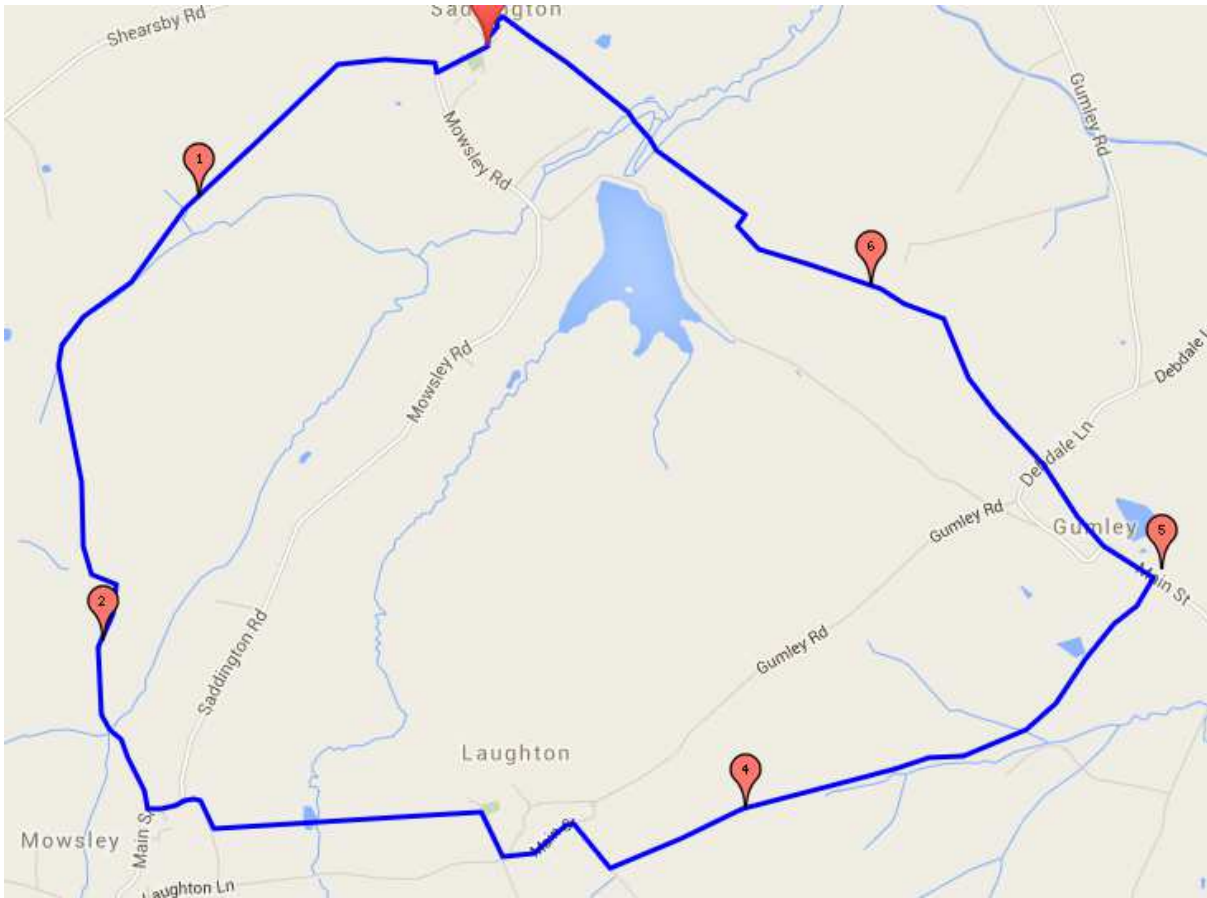
Fleckney & Kibworth
RUNNING CLUB

Start from the Queens Head Pub, Saddington

STR 66 - Saddington - Mowsley - Laughton – Gumley

Group 3 – 7.0 miles

<http://www.gmap-pedometer.com/?r=5473257>



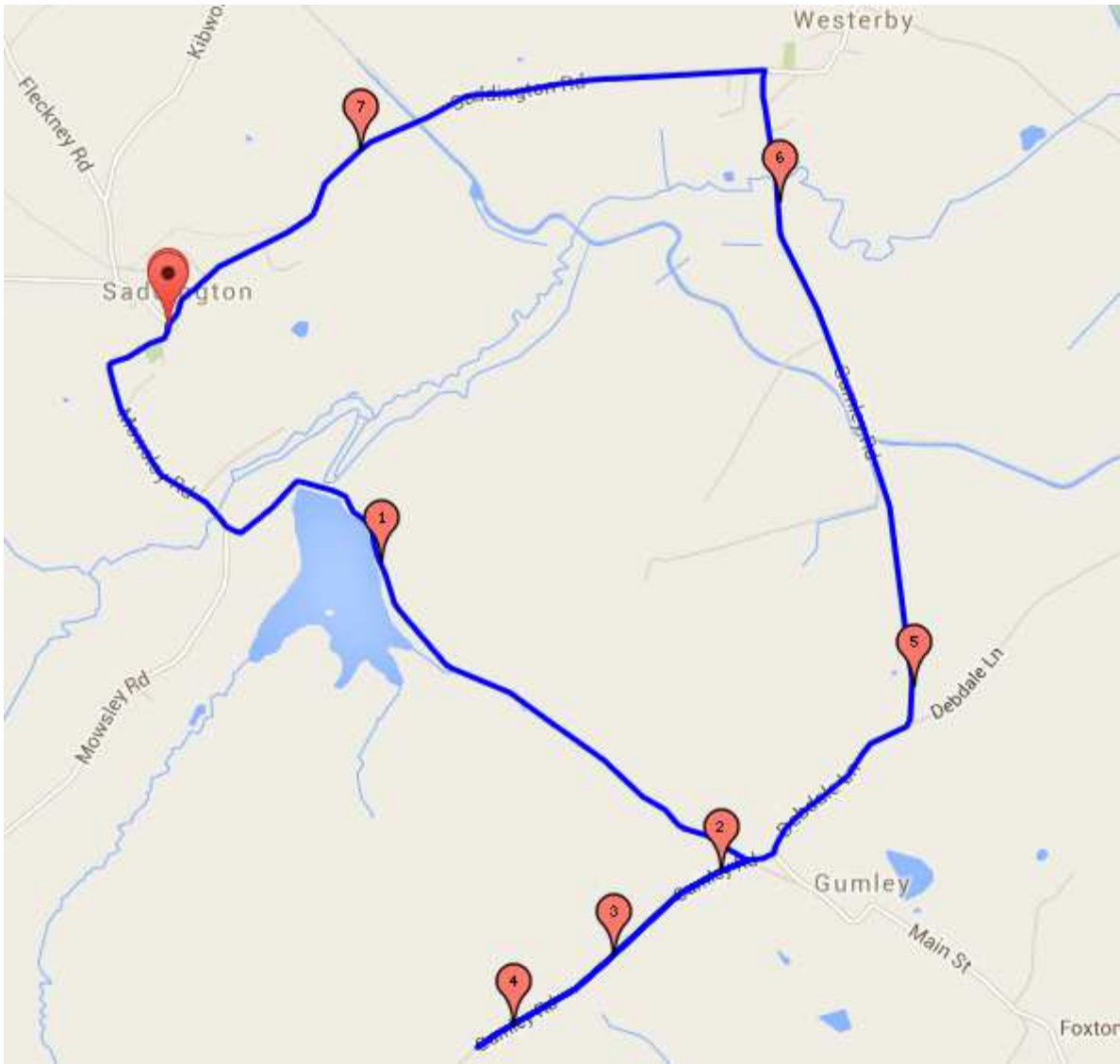
Fleckney & Kibworth
RUNNING CLUB

Start from the Queens Head Pub, Saddington

STR 62 - Reservoir - Gumley Hill - Cricket Pitch – Smeeton

Group 3 – 7.5 miles

<http://www.gmap-pedometer.com/?r=5876358>



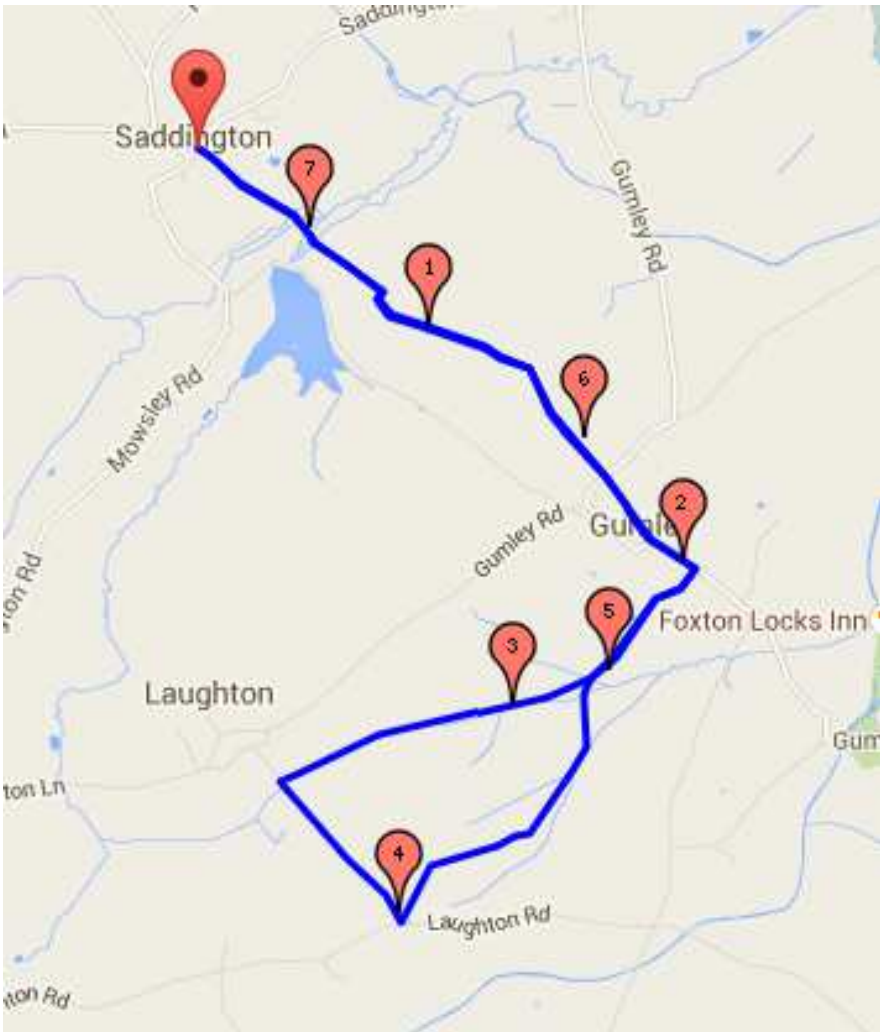
Fleckney & Kibworth
RUNNING CLUB 

Start from the Queens Head Pub, Saddington

STR 69 - Gorse - Gumley - Laughton and back (XC)

Group 3 – 7.4 miles

<http://www.gmap-pedometer.com/?r=5408135>



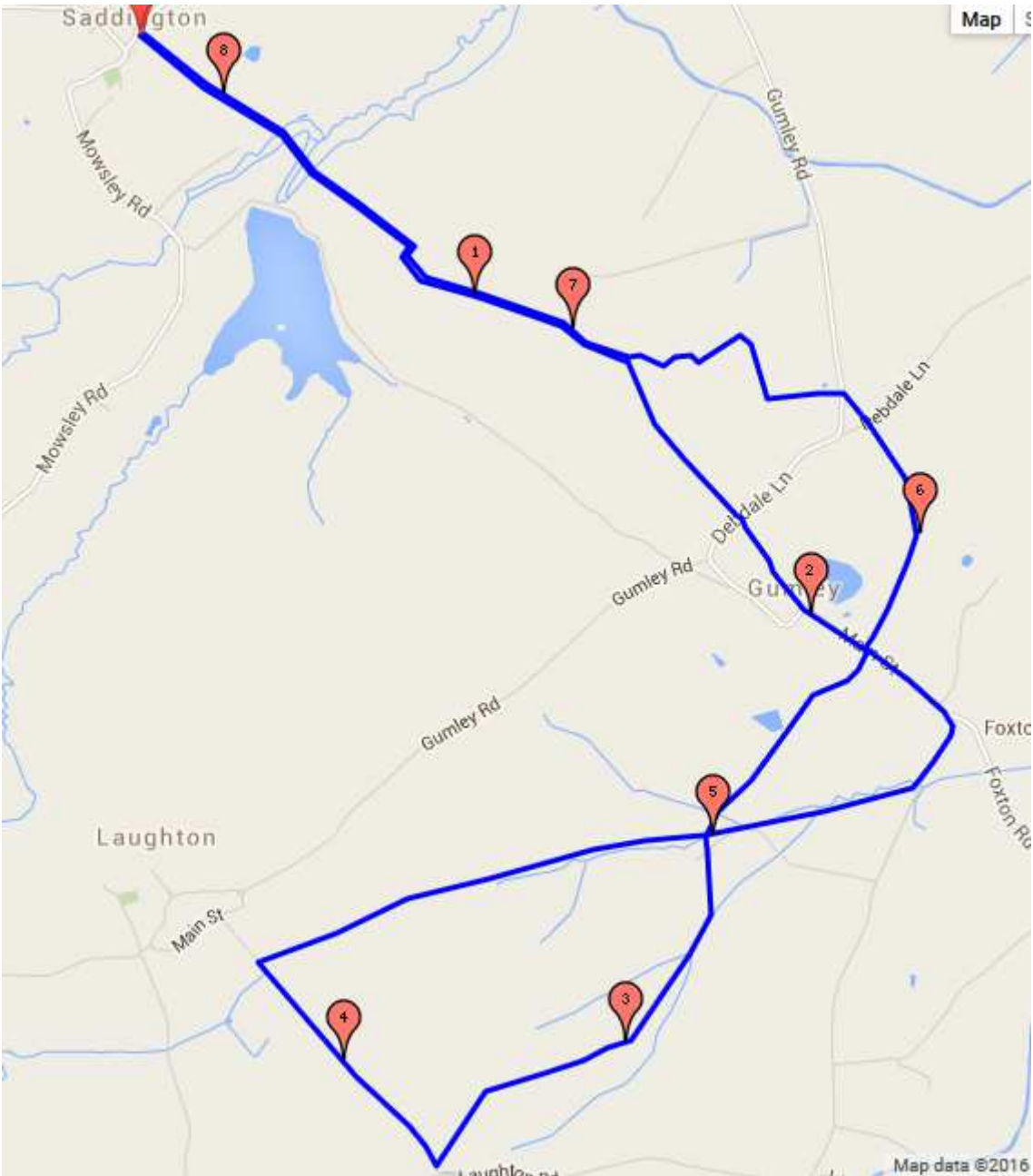
Fleckney & Kibworth
RUNNING CLUB 

Start from the Queens Head Pub, Saddington

STR 70 - Gorse - Gumley - Laughton - Gumley Wood

Group 3 – 8.0 miles

<http://www.gmap-pedometer.com/?r=5408125>



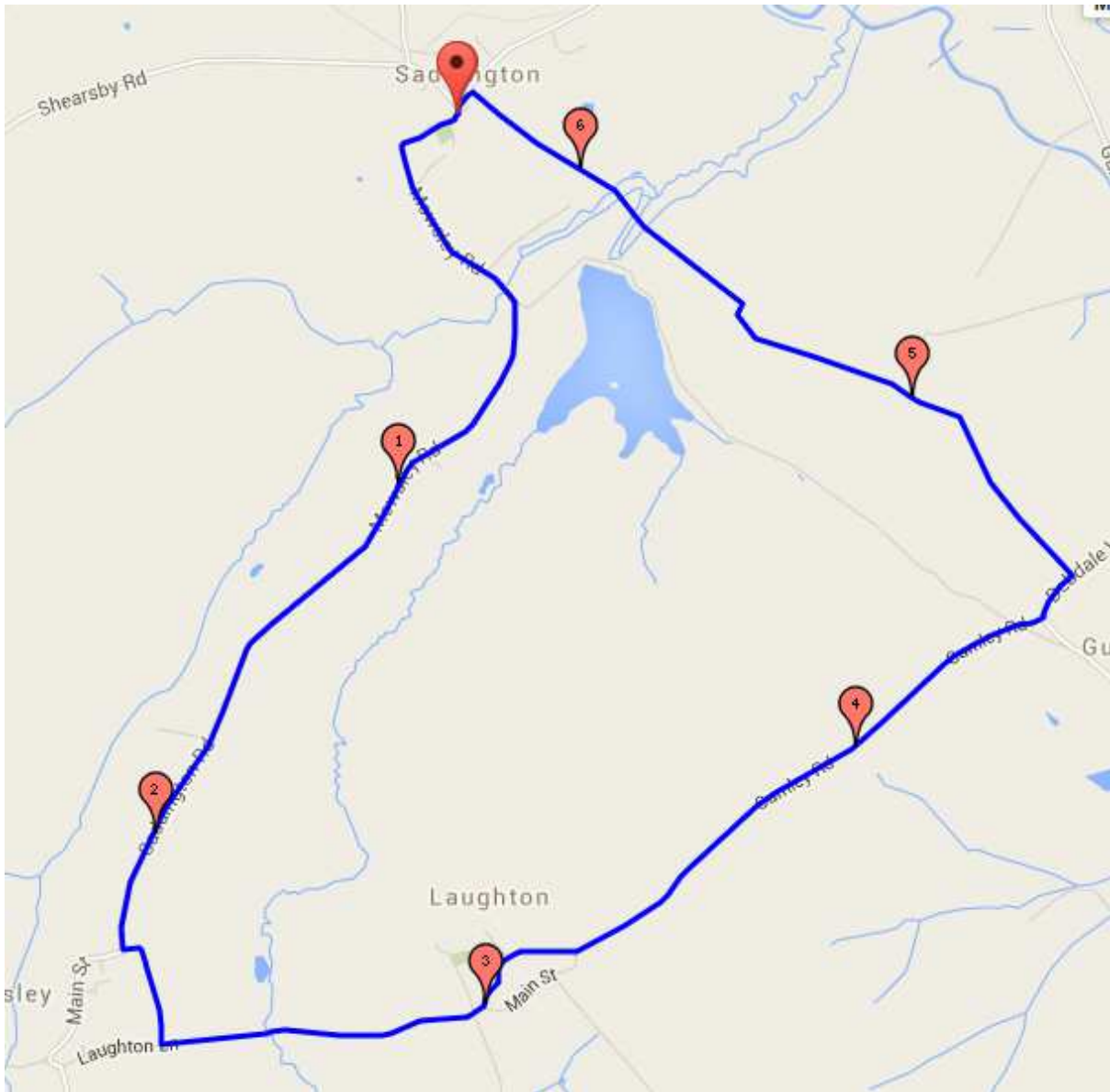
Fleckney & Kibworth
RUNNING CLUB 

Start from the Queens Head Pub, Saddington

STR 79 - Mowsley - Laughton - Smeeton Gorse

Group 3 – 6.1 miles

<http://www.gmap-pedometer.com/?r=5979206>



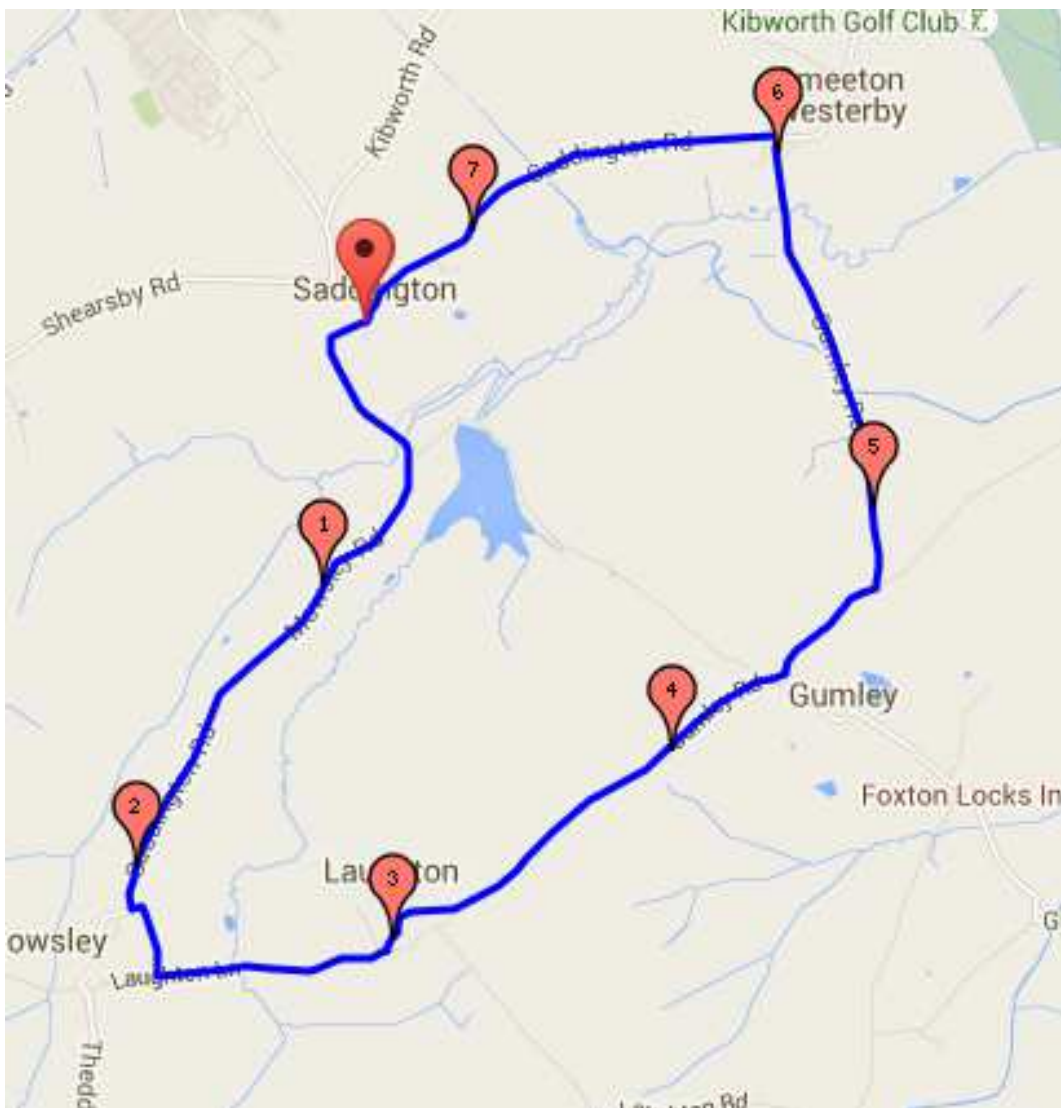
Fleckney & Kibworth
RUNNING CLUB 

Start from the Queens Head Pub, Saddington

STR 90 - Mowsley - Gumley – Smeeton

Group 3 – 7.4 miles

<http://www.gmap-pedometer.com/?r=6360270>



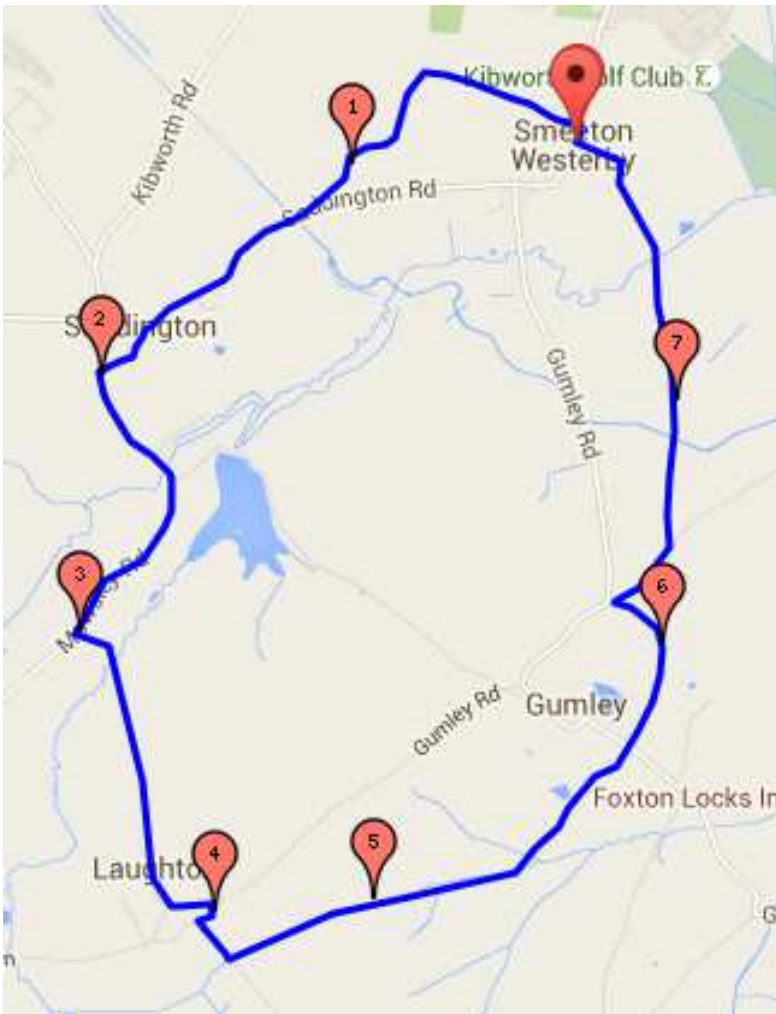
Fleckney & Kibworth
RUNNING CLUB 

Start from the Queens Head Pub, Saddington

STR 94 - Laughton - Gumley - Kennels - Smeeton - Mill Lane - Saddington

Group 3 – 7.8 miles

<http://www.gmap-pedometer.com/?r=6373164>



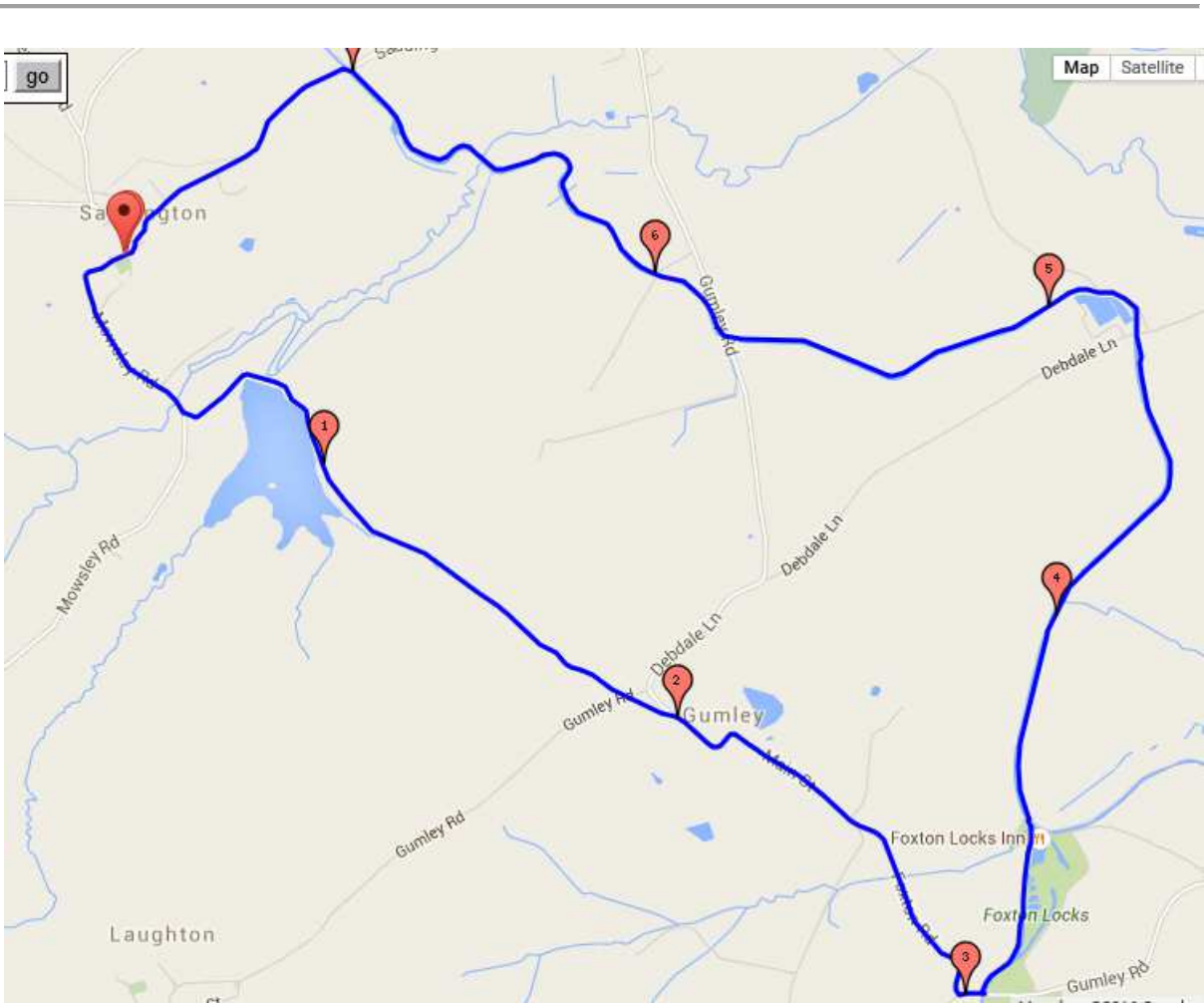
Fleckney & Kibworth
RUNNING CLUB 

Start from the Queens Head Pub, Saddington

STR 103 - Foxton Locks - Canal - Saddington Hill

Group 3 – 7.7 miles

<http://www.gmap-pedometer.com/?r=6285174>



Fleckney & Kibworth
RUNNING CLUB

Start from the Queens Head Pub, Saddington

STR 104 - Gumley Hill - Foxton Locks - Leicestershire Round

Group 3 – 6.2 miles

<http://www.gmap-pedometer.com/?r=6002795>

